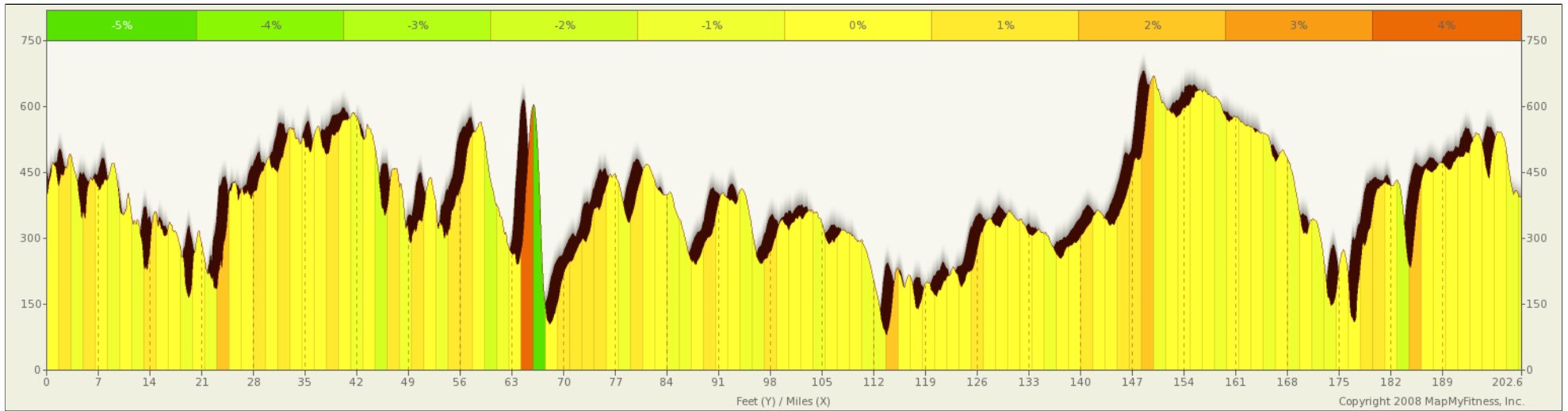
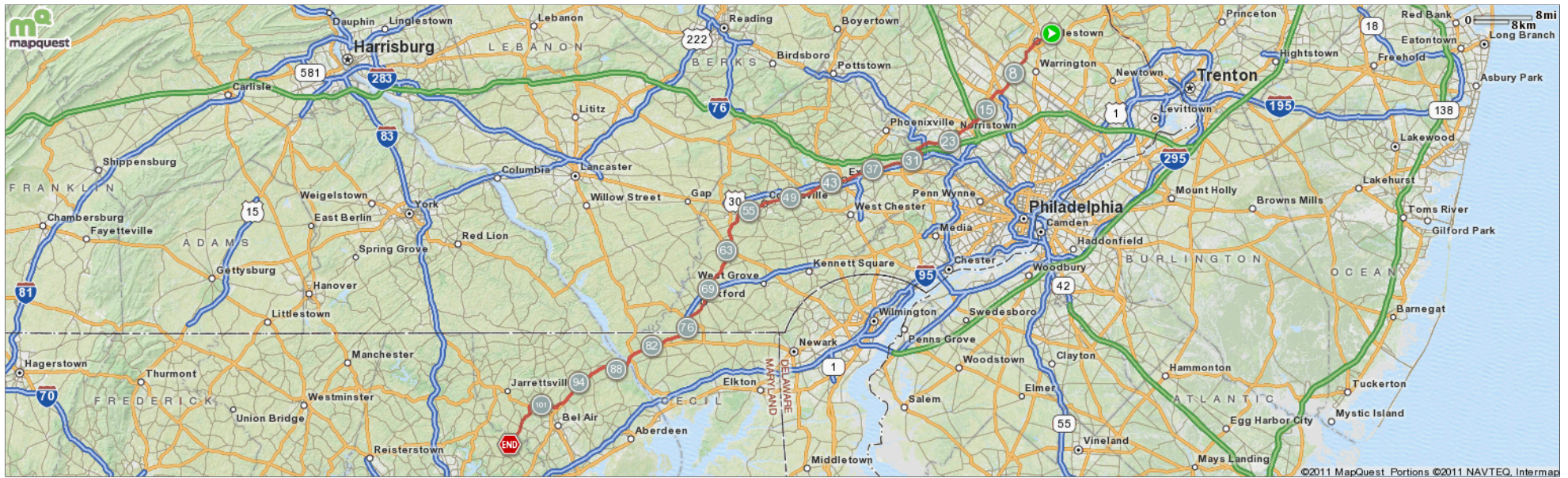


ROUTE DESCRIPTION:
Ride for Casa Hogar Cue Sheet, Day #1



ROUTE DESCRIPTION:
 Ride for Casa Hogar Cue Sheet, Day #1

Notes		
AT	FOR	NOTES
2.98 mi.	5mi 1115ft	Head southwest on Mechanicsville Rd toward Lancaster Dr:40.32226:-75.09319:772~Slight right at US-202 S/ Doylestown Buckingham Pike/ E State StContinue to follow US-202 S/ E State St:40.31676:-75.09876:2280~Slight right at E State St:40.31176:-75.12421:98~Turn left to stay on E State St:40.31227:-75.12515:808~Slight left at W Court St:40.30862:-75.1333:777~Continue onto Lower State Rd:40.30323:-75.13906:35
8.19 mi.	3mi 1841ft	Head southwest on Lower State Rd toward Memorial Dr:40.30299:-75.13931:2587~Turn left to stay on Lower State Rd:40.28708:-75.16066:5729~Slight right:40.24441:-75.19145:31
11.54 mi.	4mi 5150ft	Head west toward County Line Rd:40.24422:-75.19172:36~Sharp left at County Line Rd:40.24421:-75.19212:34~Turn right at Lower State Rd:40.24402:-75.19181:79~Continue onto PA-152 S/ Limekiln Pike:40.24339:-75.19224:611~Turn right at PA-152/ Limekiln Pike/ Lower State Rd:40.23802:-75.19109:172~Turn right at Lower State Rd:40.23666:-75.19187:4434
16.51 mi.	1mi 4998ft	Head southwest on Lower State Rd toward PA-63 W/ W Welsh Rd:40.20503:-75.22266:22~Turn right at PA-63 W/ W Welsh Rd:40.20487:-75.22282:606~Turn left at Evans Rd:40.20832:-75.22835:734~Turn left to stay on Evans Rd:40.2069:-75.23491:2818~Slight left at Plymouth Rd:40.18677:-75.25495:3789

Notes		
AT	FOR	NOTES
20.89 mi.	2mi 4925ft	Head southwest on Arch St/ Old Arch Rd toward E Township Line Rd:40.14341:-75.29791:1319~Turn right at Old Arch Rd:40.13403:-75.3074:2567~Turn right at E Fornance St:40.12167:-75.33194:6
23.82 mi.	3mi 438ft	Head southeast on E Fornance St toward Arch St:40.12171:-75.33199:6~Turn right at Arch St:40.12167:-75.33194:1202~Turn right at E Main St:40.11258:-75.33916:299~Turn left at Dekalb St:40.11373:-75.34233:957~Turn right at W 4th St:40.10585:-75.34678:195~Continue onto E Valley Forge Rd:40.1059:-75.34906:88~Turn right at PA-23 W/ E Valley Forge Rd:40.10596:-75.3501:1950
26.9 mi.	2590ft	Head west on E Valley Forge Rd toward N Henderson Rd:40.10243:-75.36947:2774~Turn left at Geerdes Blvd:40.10451:-75.39968:44~Slight right to stay on Geerdes Blvd:40.10418:-75.39998:118~Turn right at PA-23 W/ W Valley Forge Rd:40.10328:-75.40068:1971~Continue onto Outer Line Dr:40.10075:-75.42043:33
27.39 mi.	3400ft	Head west on Outer Line Dr:40.10059:-75.42075:42~Turn left toward Outer Line Dr:40.10062:-75.4212:113~Turn left at Outer Line Dr:40.10016:-75.42215:631

Notes		
AT	FOR	NOTES
28.04 mi.	1404ft	Head southwest on Outer Line Dr toward Gulph Rd:40.09634:-75.42732:1031
28.3 mi.	4459ft	Head northeast on Outer Line Dr toward Gulph Rd:40.09215:-75.43806:3~Turn right at Gulph Rd:40.09217:-75.43804:417~Turn right at Thomas Rd:40.09139:-75.43347:6
29.15 mi.	4387ft	Head southeast on Thomas Rd toward Richards Rd:40.09135:-75.43342:1353
29.98 mi.	1570ft	Head southeast on Thomas Rd toward Walker Rd:40.08079:-75.42556:5~Turn right at Walker Rd:40.08075:-75.42553:791~Turn left at Anthony Wayne Dr:40.07745:-75.43377:137~Turn right at Sullivan Dr:40.07636:-75.43302:397
30.28 mi.	1mi 178ft	Head southwest on Sullivan Dr toward Valley Forge Rd:40.07472:-75.43717:173~Turn left at Valley Forge Rd:40.07398:-75.43894:117~Turn right at W Anthony Wayne Dr:40.07307:-75.43826:186
31.31 mi.	1mi 1426ft	Head southwest on W Anthony Wayne Dr toward Wilson Rd:40.07229:-75.4402:720~W Anthony Wayne Dr turns slightly right and becomes Wilson Rd:40.06986:-75.44799:938
32.58 mi.	2mi 5128ft	Head northwest on Wilson Rd toward Lee Rd:40.06969:-75.4554:8~Wilson Rd turns left and becomes Lee Rd:40.06973:-75.45548:465~Turn left at Chesterbrook Blvd:40.06917:-75.4603:125~Turn right at Duportail Rd:40.06825:-75.46115:1437 Head southwest on Duportail Rd

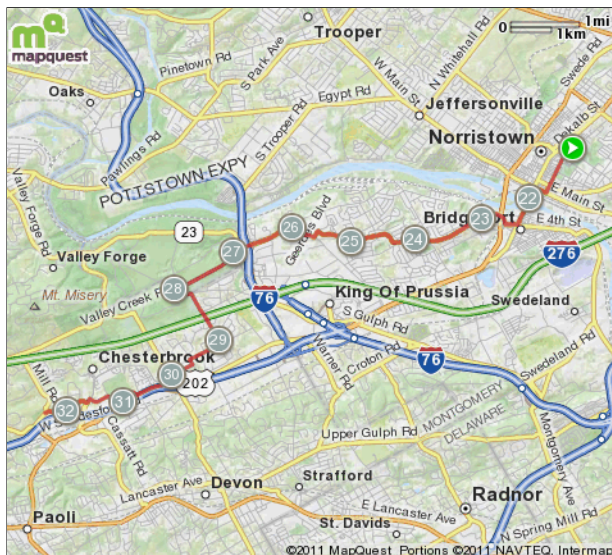
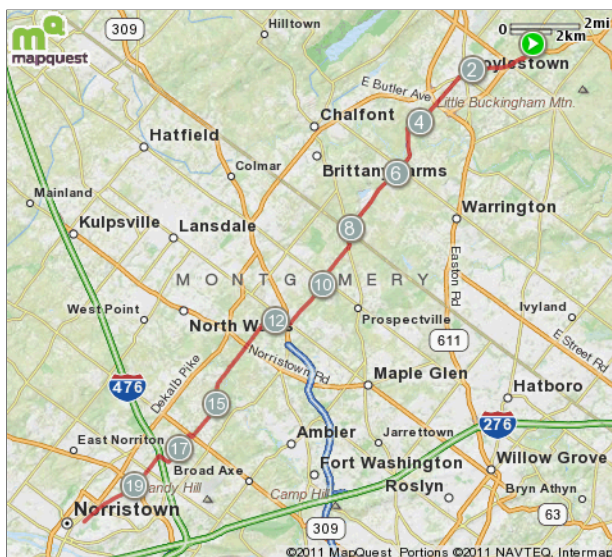
Notes		
AT	FOR	NOTES
40.44 mi.	1mi 597ft	Head southwest on E Swedesford Rd toward PA-29 N/ S Morehall Rd:40.0527:-75.5269:1001~Turn right at Malin Station Rd:40.04891:-75.53618:151~Turn right at Knickerbocker Ln:40.04939:-75.53777:47~Turn left at Chester Valley Trail:40.0498:-75.53776:5067~Slight right to stay on Chester Valley Trail:40.03838:-75.59449:29~Turn left to stay on Chester Valley Trail:40.03843:-75.59473:1545
41.56 mi.	11mi 2556ft	Head southwest on Chester Valley Trail toward N Ship Rd:40.03213:-75.61085:24~Turn left at N Ship Rd:40.03204:-75.61111:269~Turn right at US-30 BUS W:40.02992:-75.60959:102~Slight right to stay on US-30 BUS W:40.02981:-75.61078:1387
53.04 mi.	1mi 2298ft	Head west on US-30 BUS W toward Main St/ N Pottstown Pike:40.02842:-75.62697:18396
54.48 mi.	2mi 4313ft	Head west on PA-82 S/ US-30 W/ US-30 BUS W toward Strode Ave:39.98122:-75.83099:18~Turn left at Strode Ave:39.98116:-75.83118:362~Turn right at PA-372 W/ Valley Rd:39.9781:-75.82975:1921
57.29 mi.	1mi 2363ft	Head southwest on PA-372 W/ Valley Rd toward N Park Ave:39.97261:-75.851:4066~Turn left at Old Stottsville Rd:39.96:-75.8925:447
58.74 mi.	1mi 1493ft	Head south on Old Stottsville Rd toward Borough Line Rd:39.95623:-75.8943:1242~Turn right at E Highland Rd:39.94572:-75.89466:1079

Notes		
AT	FOR	NOTES
60.02 mi.	10mi 1558ft	Head southwest on E Highland Rd toward Station Rd:39.94082:-75.90558:95~Turn left at Station Rd:39.94042:-75.90657:536~Continue onto PA-10 S/ Octorara TrailContinue to follow PA-10 S:39.93635:-75.90992:1423
70.32 mi.	2mi 3276ft	Head south on PA-10 S/ Limestone Rd toward Lenover RdContinue to follow PA-10 S:39.92461:-75.91553:16491
72.94 mi.	2mi 669ft	Head south on PA-10 S/ N 3rd St toward Church RdContinue to follow N 3rd St:39.79455:-75.97682:1972~Continue onto Baltimore Pike/ Old Baltimore Pike:39.77723:-75.98141:1087~Slight right to stay on Baltimore Pike/ Old Baltimore Pike:39.76898:-75.98765:1139
75.07 mi.	1mi 218ft	Head southwest on Baltimore Pike/ Old Baltimore Pike toward Twin House Rd:39.7621:-75.99744:1743~Turn left at Forge Rd:39.75385:-76.01476:358~Turn left at Old Forge Rd:39.75095:-76.01602:325~Turn left at PA-272 S/ E Christine Rd:39.74837:-76.01619:399~Turn right at Stoney Ln:39.74663:-76.01213:580
76.11 mi.	3mi 1251ft	Head southwest on Stoney Ln toward E Ridge Rd:39.74198:-76.0152:932~Turn right at E Ridge Rd:39.73412:-76.01482:738
79.34 mi.	3mi 4669ft	Head southwest on E Ridge Rd toward US-1 N/ Kennett Oxford Bypass:39.73215:-76.02295:256~Turn left at US-1 N/ Kennett Oxford BypassContinue to follow US-1 N:39.73111:-76.02563:4927

Notes		
AT	FOR	NOTES
83.23 mi.	14mi 1186ft	Head west on US-1 S/ Conowingo Rd toward MD-276/ Jacob Tome Hwy:39.70832:-76.07052:6222
97.45 mi.	1mi 638ft	Head southwest on US-1 S/ Conowingo Rd toward Merry Knoll Ln:39.68869:-76.13439:22742~Slight right to stay on US-1 S/ Conowingo Rd:39.58256:-76.33421:43
98.57 mi.	1mi 2789ft	Head southwest on US-1 S/ Conowingo Rd toward US-1 BUS S:39.58227:-76.33454:223~Turn right at US-1 BUS N/ Conowingo Rd:39.58069:-76.33614:1573
100.1 mi.	2mi 4695ft	Head southwest on US-1 BUS N/ Conowingo Rd toward E Jarrettsville Rd:39.57525:-76.35265:555~Turn right at MD-23 W/ East- West Hwy:39.57074:-76.3544:1379~Slight left at MD-23 E/ East- West Hwy:39.57366:-76.36983:61~At the traffic circle
102.99 mi.	6mi 1647ft	Head west on MD-23 W/ East- West Hwy toward MD-24 N/ Rock Spring Rd:39.57503:-76.37542:4172~Turn left at High Point Rd:39.57446:-76.4237:456
109.3 mi.	-	Head south on High Point Rd toward Cosner Rd:39.57048:-76.42497:1380~Slight right at Pleasantville Rd:39.5584:-76.42194:8717~Turn right at MD-165 N/ Baldwin Mill Rd:39.49471:-76.47022:13

ROUTE DESCRIPTION:

Ride for Casa Hogar Cue Sheet, Day #1



Notes		
AT	FOR	NOTES
2.98 mi.	5mi 1115ft	Head southwest on Mechanicsville Rd toward Lancaster Dr:40.32226:-75.09319:772~Slight right at US-202 S/ Doylestown Buckingham Pike/ E State StContinue to follow US-202 S/ E State St:40.31676:-75.09876:2280~Slight right at E State St:40.31176:-75.12421:98~Turn left to stay on E State St:40.31227:-75.12515:808~Slight left at W Court St:40.30862:-75.1333:777~Continue onto Lower State Rd:40.30323:-75.13906:35
8.19 mi.	3mi 1841ft	Head southwest on Lower State Rd toward Memorial Dr:40.30299:-75.13931:2587~Turn left to stay on Lower State Rd:40.28708:-75.16066:5729~Slight right:40.24441:-75.19145:31
11.54 mi.	4mi 5150ft	Head west toward County Line Rd:40.24422:-75.19172:36~Sharp left at County Line Rd:40.24421:-75.19212:34~Turn right at Lower State Rd:40.24402:-75.19181:79~Continue onto PA-152 S/ Limekiln Pike:40.24339:-75.19224:611~Turn right at PA-152/ Limekiln Pike/ Lower State Rd:40.23802:-75.19109:172~Turn right at Lower State Rd:40.23666:-75.19187:4434
16.51 mi.	1mi 4998ft	Head southwest on Lower State Rd toward PA-63 W/ W Welsh Rd:40.20503:-75.22266:22~Turn right at PA-63 W/ W Welsh Rd:40.20487:-75.22282:606~Turn left at Evans Rd:40.20832:-75.22835:734~Turn left to stay on Evans Rd:40.2069:-75.23491:2818~Slight left at Plymouth Rd:40.18677:-75.25495:3789
18.46 mi.	2mi 2269ft	Head southwest on Plymouth Rd/ School Rd/ Schoolhouse Rd toward W Skippack Pike:40.15753:-75.27456:6~Turn right at W Skippack Pike:40.15749:-75.27455:148~Turn left at Union Meeting Rd:40.1583:-75.27593:1583~Turn right at Jolly Rd:40.14688:-75.28698:540~Turn left at Arch St/ Old Arch Rd:40.14949:-75.29206:838
This segment shows [2]20.89 mi. (110,291 ft.) of your route.		

Notes		
AT	FOR	NOTES
20.89 mi.	2mi 4925ft	Head southwest on Arch St/ Old Arch Rd toward E Township Line Rd:40.14341:-75.29791:1319~Turn right at Old Arch Rd:40.13403:-75.3074:2567~Turn right at E Fomance St:40.12167:-75.33194:6
23.82 mi.	3mi 438ft	Head southeast on E Fomance St toward Arch St:40.12171:-75.33199:6~Turn right at Arch St:40.12167:-75.33194:1202~Turn right at E Main St:40.11258:-75.33916:299~Turn left at Dekalb St:40.11373:-75.34233:957~Turn right at W 4th St:40.10585:-75.34678:195~Continue onto E Valley Forge Rd:40.1059:-75.34906:88~Turn right at PA-23 W/ E Valley Forge Rd:40.10596:-75.3501:1950
26.9 mi.	2590ft	Head west on E Valley Forge Rd toward N Henderson Rd:40.10243:-75.36947:2774~Turn left at Geerdes Blvd:40.10451:-75.39968:44~Slight right to stay on Geerdes Blvd:40.10418:-75.39998:118~Turn right at PA-23 W/ W Valley Forge Rd:40.10328:-75.40068:1971~Continue onto Outer Line Dr:40.10075:-75.42043:33
27.39 mi.	3400ft	Head west on Outer Line Dr:40.10059:-75.42075:42~Turn left toward Outer Line Dr:40.10062:-75.4212:113~Turn left at Outer Line Dr:40.10016:-75.42215:631
28.04 mi.	1404ft	Head southwest on Outer Line Dr toward Gulph Rd:40.09634:-75.42732:1031
28.3 mi.	4459ft	Head northeast on Outer Line Dr toward Gulph Rd:40.09215:-75.43806:3~Turn right at Gulph Rd:40.09217:-75.43804:417~Turn right at Thomas Rd:40.09139:-75.43347:6
29.15 mi.	4387ft	Head southeast on Thomas Rd toward Richards Rd:40.09135:-75.43342:1353
29.98 mi.	1570ft	Head southeast on Thomas Rd toward Walker Rd:40.08079:-75.42556:5~Turn right at Walker Rd:40.08075:-75.42553:791~Turn left at Anthony Wayne Dr:40.07745:-75.43377:137~Turn right at Sullivan Dr:40.07636:-75.43302:397
30.28 mi.	1mi 178ft	Head southwest on Sullivan Dr toward Valley Forge Rd:40.07472:-75.43717:173~Turn left at Valley Forge Rd:40.07398:-75.43894:117~Turn right at W Anthony Wayne Dr:40.07307:-75.43826:186
		Head southwest on W Anthony Wayne Dr toward Wilson

