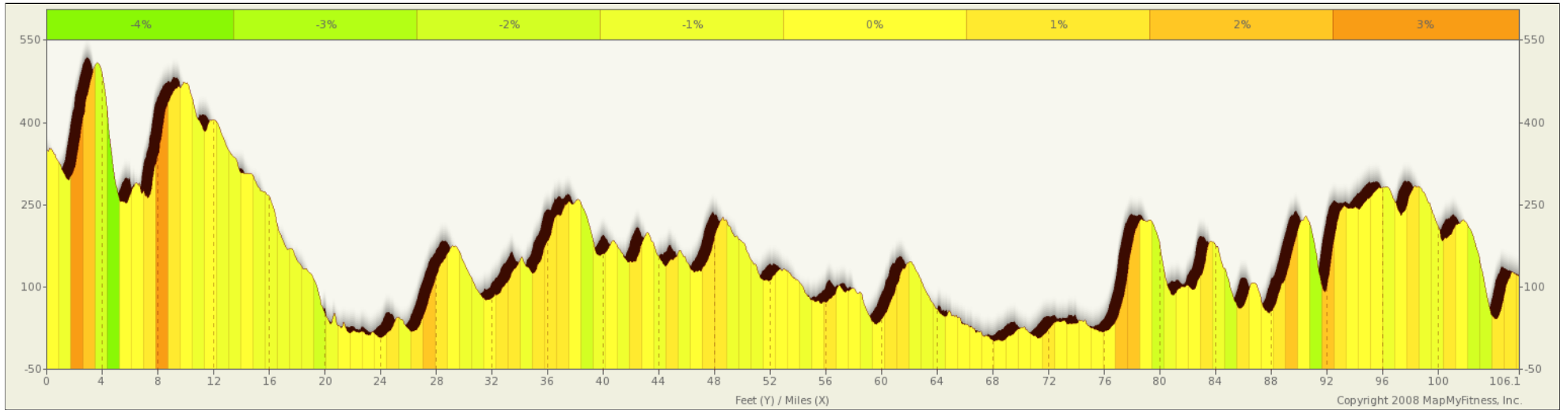
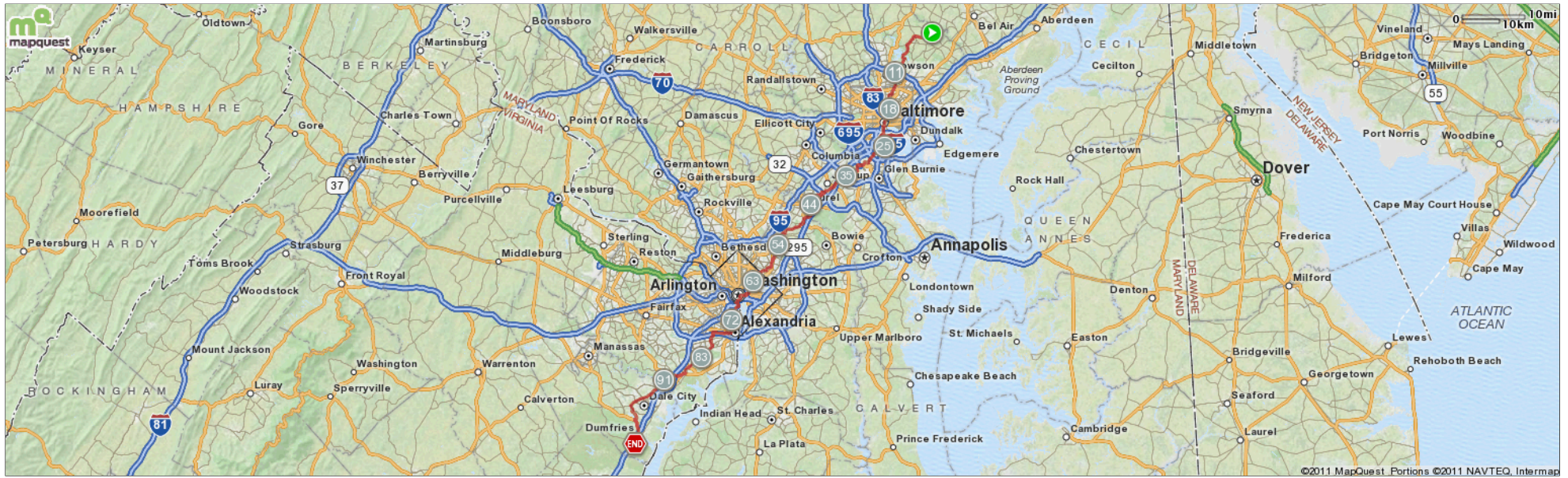


ROUTE DESCRIPTION:  
No Description Provided



**ROUTE DESCRIPTION:**  
 No Description Provided

Notes		
AT	FOR	NOTES
0 mi.	1mi 379ft	Turn right at Long Green Pike
1.08 mi.	4998ft	Turn right at Hydes Rd
2.02 mi.	1mi 2060ft	Slight left to stay on Hydes Rd
3.41 mi.	594ft	Turn right at Manor Rd
3.53 mi.	2mi 786ft	Turn left at Dulaney Valley Rd
5.67 mi.	2mi 3523ft	Turn left at Loch Raven Dr
8.34 mi.	3mi 1771ft	Turn right at Providence Rd
11.68 mi.	1mi 624ft	Turn left at Goucher Blvd
12.8 mi.	2391ft	Slight right to stay on Goucher Blvd
13.25 mi.	1mi 4819ft	Continue onto Loch Raven Blvd
15.16 mi.	2535ft	Turn right at Woodbourne Ave
15.64 mi.	2mi 1429ft	Turn left at The Alameda
17.91 mi.	1465ft	Turn right at Kennedy Ave
18.19 mi.	489ft	Continue onto Garrett Ave
18.28 mi.	451ft	Turn left at Friendship St
18.37 mi.	1mi 799ft	Turn right at Aisquith St
19.52 mi.	1006ft	Continue onto Harford Ave
19.71 mi.	1322ft	Continue onto Ensor St
19.96 mi.	2607ft	Continue onto Hillen St
20.45 mi.	1461ft	Turn left at Guilford Ave
20.73 mi.	1173ft	Continue onto South St
20.95 mi.	1409ft	Turn right at Gwynns Falls Trail

Notes		
AT	FOR	NOTES
21.22 mi.	173ft	Slight right to stay on Gwynns Falls Trail
21.25 mi.	400ft	Keep right at the fork
21.33 mi.	37ft	Turn right
21.33 mi.	543ft	Continue straight onto E Lee St
21.44 mi.	426ft	Turn left at S Charles St
21.52 mi.	330ft	Turn right at W Hill St
21.58 mi.	1mi 4936ft	Turn left at S Hanover St
23.52 mi.	1mi 2664ft	Continue onto Potee St
25.02 mi.	4775ft	Turn right at Belle Grove Rd
25.92 mi.	1mi 1911ft	Turn right at Bellgrove Sidepath
27.29 mi.	4628ft	Turn right at N Camp Meade Rd
28.16 mi.	4069ft	Turn right at W Maple Rd
28.93 mi.	2932ft	Turn right at Andover Rd
29.49 mi.	1488ft	Turn left at Main Ave
29.77 mi.	623ft	Turn left at Downs Ave
29.89 mi.	251ft	Continue onto Warren Ave
29.94 mi.	734ft	Turn left toward Bwi Trail
30.07 mi.	685ft	Turn right at Bwi Trail
30.2 mi.	1616ft	Slight left to stay on Bwi Trail
30.51 mi.	3790ft	Turn right to stay on Bwi Trail
31.23 mi.	1mi 384ft	Slight left to stay on Bwi Trail

Notes		
AT	FOR	NOTES
32.3 mi.	29ft	Turn right toward Stoney Run Rd
32.31 mi.	2662ft	Turn right at Stoney Run Rd
32.81 mi.	1mi 3619ft	Turn left at New Ridge Rd
34.5 mi.	3998ft	Turn right at MD-176 W/ Dorsey Rd
35.25 mi.	4266ft	Turn left at Wright Rd
36.06 mi.	1216ft	Turn right to stay on Wright Rd
36.29 mi.	1mi 2991ft	Turn left at Race Rd
37.86 mi.	1843ft	Turn left to stay on Race Rd
38.21 mi.	244ft	Continue onto Sellner Rd
38.25 mi.	559ft	Turn right
38.36 mi.	873ft	Turn left toward Brock Bridge Rd
38.53 mi.	1mi 4382ft	Turn left at Brock Bridge Rd
40.36 mi.	1mi 1789ft	Turn left at Brock Bridge Rd
41.69 mi.	3mi 2104ft	Turn left at Brock Bridge Rd
45.09 mi.	80ft	Turn left
45.11 mi.	1mi 1981ft	Turn right
46.48 mi.	3435ft	Turn left at Brock Bridge Rd
47.13 mi.	1587ft	Continue onto Montpelier Dr
47.43 mi.	3840ft	Turn left at Silverbirch Ln
48.16 mi.	1500ft	Turn right at Mt Pleasant Dr
48.45 mi.	736ft	Turn right at Muirkirk Rd
48.58 mi.	2mi 2969ft	Turn left at Odell Rd

ROUTE DESCRIPTION:  
 No Description Provided

Notes		
AT	FOR	NOTES
51.15 mi.		3838ft Turn left at Old Baltimore Pike
51.87 mi.		849ft Turn left at Cook Rd
52.03 mi.		68ft Turn right to stay on Cook Rd
52.05 mi.		1145ft Turn right at Powder Mill Rd
52.26 mi.		3090ft Turn left at Baltimore Ave
52.85 mi.		2mi 511ft Slight left at Rhode Island Ave
54.95 mi.		710ft Slight right to stay on Rhode Island Ave
55.08 mi.		34ft Turn right at Greenbelt Rd
55.09 mi.		787ft Turn left at Rhode Island Ave
55.24 mi.		20ft Turn left at Seminole St
55.24 mi.		441ft Turn right at College Park Trolley Trail
55.32 mi.		24ft Turn right at Berwyn Rd
55.33 mi.		425ft Turn left at Rhode Island Ave
55.41 mi.		24ft Turn left at Quebec St
55.41 mi.		1313ft Turn right at College Park Trolley Trail
55.66 mi.		223ft Slight left to stay on College Park Trolley Trail
55.7 mi.		640ft Continue onto Berwyn House Rd/ Rhode Island AveContinue to follow Rhode Island Ave
55.83 mi.		659ft Rhode Island Ave turns slightly right and becomes College Park Trolley Trail
55.95 mi.		1103ft Continue onto Anacostia Tributary Trail System/ Paint Branch Trail

Notes		
AT	FOR	NOTES
56.16 mi.		203ft Turn right to stay on Anacostia Tributary Trail System/ Paint Branch Trail
56.2 mi.		128ft Turn left at Rossborough Dr
56.22 mi.		2042ft Rossborough Dr turns slightly right and becomes Rhode Island Ave
56.61 mi.		1076ft Turn right at Harvard Rd
56.81 mi.		60ft Turn right at Fordham Rd
56.82 mi.		876ft Turn left at Wake Forest Dr
56.99 mi.		438ft Continue onto Beechwood Rd
57.07 mi.		315ft Turn left at Baltimore Ave
57.13 mi.		486ft Turn right at Queens Chapel Rd
57.22 mi.		4783ft Slight left at 44th Ave
58.13 mi.		465ft Turn right at Oglethorpe St
58.22 mi.		1563ft Turn left at 43rd Ave
58.51 mi.		2787ft Turn right at Jefferson St
59.04 mi.		2643ft Continue straight onto 38th Ave
59.54 mi.		1648ft Turn right at Allison St
59.85 mi.		2933ft Continue onto Arundel Rd
60.41 mi.		2799ft Continue onto Varnum St
60.94 mi.		786ft Turn left at 18th St NE
61.09 mi.		1580ft Turn right at Taylor St NE
61.39 mi.		888ft Turn left at 14th St NE

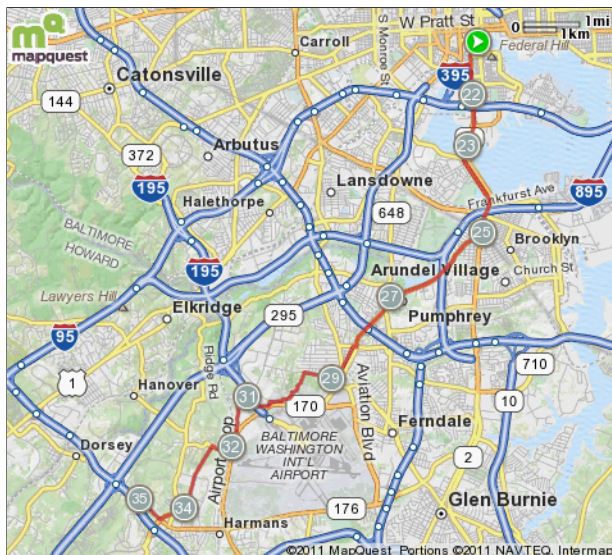
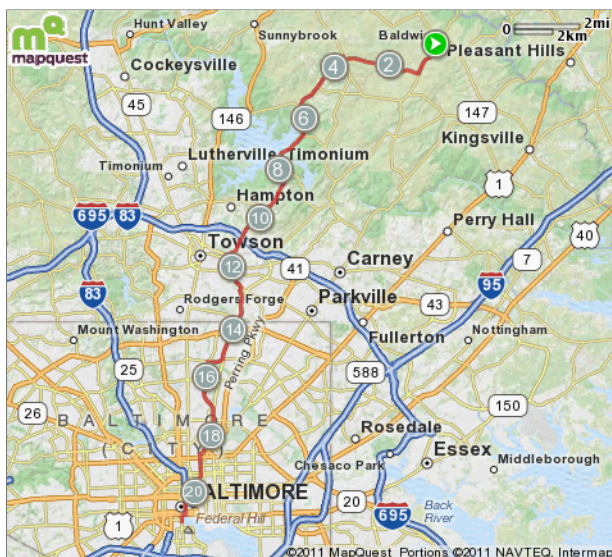
Notes		
AT	FOR	NOTES
61.56 mi.		1198ft Turn right at Randolph St NE
61.78 mi.		2153ft Turn left at 12th St NE
62.19 mi.		1137ft Turn right at Monroe St NE
62.41 mi.		2449ft Turn left at 8th St NE
62.87 mi.		5199ft Turn left at Metropolitan Branch Trail
63.85 mi.		3780ft Turn left to stay on Metropolitan Branch Trail
64.57 mi.		633ft Sharp right at L St NE
64.69 mi.		2699ft Turn left at 1st St NE
65.2 mi.		406ft Turn right at E St NE
65.28 mi.		381ft Turn left at North Capitol St NE
65.35 mi.		179ft Turn right at Louisiana Ave NW
65.38 mi.		1604ft Slight right at D St NW
65.69 mi.		1521ft Turn left at 3rd St NW
65.98 mi.		5112ft Turn right at Madison Dr NW
66.94 mi.		1940ft Turn left at NW 15th St
67.31 mi.		73ft Slight right
67.33 mi.		182ft Turn left
67.36 mi.		273ft Turn left
67.41 mi.		2126ft Slight right at Ohio Dr SW
67.81 mi.		624ft Turn left
67.93 mi.		2483ft Slight left

**ROUTE DESCRIPTION:**  
 No Description Provided

Notes		
AT	FOR	NOTES
68.4 mi.	1mi 1456ft	Sharp right at Mt Vernon Trail
69.68 mi.	1609ft	Keep right at the fork
69.98 mi.	3829ft	Slight left to stay on Mt Vernon Trail
70.71 mi.	1901ft	Keep left at the fork
71.07 mi.	1762ft	Continue straight onto Four Mile Run Trail
71.4 mi.	559ft	Turn right toward Four Mile Run Park Trail
71.51 mi.	116ft	Slight right at Four Mile Run Park Trail
71.53 mi.	793ft	Turn right to stay on Four Mile Run Park Trail
71.68 mi.	3575ft	Turn left at Commonwealth Ave
72.36 mi.	1mi 1170ft	Slight left at Mt Vernon Ave
73.58 mi.	693ft	Turn left at E Braddock Rd
73.71 mi.	2246ft	Turn right
74.14 mi.	399ft	Turn right at Cameron St
74.21 mi.	357ft	Turn left at Daingerfield Rd
74.28 mi.	121ft	Turn right at Diagonal Rd
74.3 mi.	646ft	Turn left at Reinekers Ln
74.42 mi.	431ft	Turn right at Duke St
74.51 mi.	198ft	Turn left at John Carlyle St
74.54 mi.	308ft	Turn right to stay on John Carlyle St
74.6 mi.	1711ft	Turn right at Jamieson Ave
74.93 mi.	3305ft	Continue straight onto Mill Rd

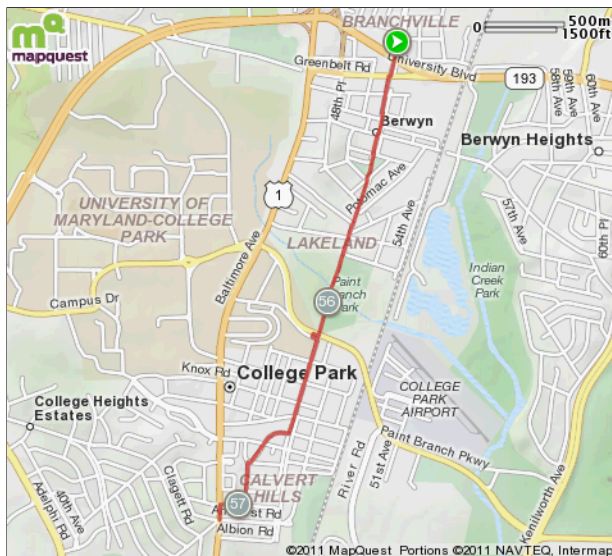
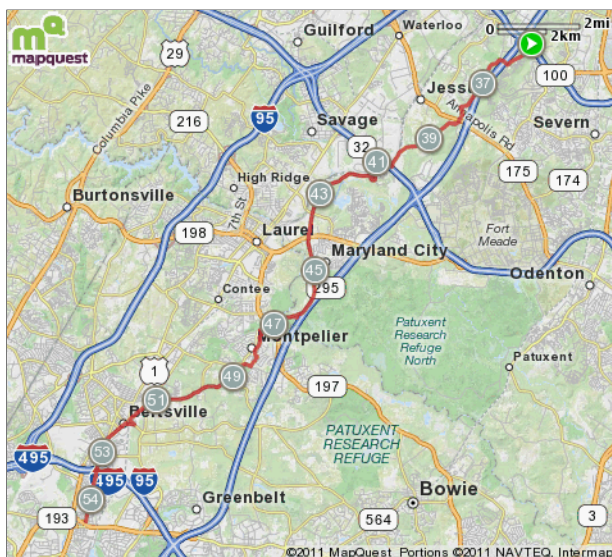
Notes		
AT	FOR	NOTES
75.55 mi.	713ft	Slight right to stay on Mill Rd
75.69 mi.	73ft	Turn left to stay on Mill Rd
75.7 mi.	1mi 4460ft	Turn right at Eisenhower Ave
77.55 mi.	1232ft	Turn left at Clermont Ave
77.78 mi.	347ft	Turn left toward Clermont Dr
77.84 mi.	157ft	Continue straight onto Clermont Dr
77.87 mi.	1601ft	Turn right at Glenwood Dr
78.18 mi.	285ft	Turn left to stay on Glenwood Dr
78.23 mi.	3319ft	Turn right at Upland Dr
78.86 mi.	595ft	Turn left at La Vista Dr
78.97 mi.	223ft	Turn right to stay on La Vista Dr
79.01 mi.	783ft	Turn right at Franconia Rd
79.16 mi.	1658ft	Turn left at Leewood Dr
79.48 mi.	2434ft	Turn left at Rose Hill Dr
79.94 mi.	2051ft	Turn right at Cottonwood Dr
80.33 mi.	482ft	Turn left at Split Rock Rd
80.42 mi.	3mi 1113ft	Turn right at Telegraph Rd
83.63 mi.	2mi 5005ft	Slight left to stay on Telegraph Rd
86.58 mi.	59ft	Turn right
86.59 mi.	1587ft	Turn left
86.89 mi.	4106ft	Turn right toward Lorton Rd/ VA-642

Notes		
AT	FOR	NOTES
87.67 mi.	3mi 722ft	Turn right at Lorton Rd/ VA-642
90.8 mi.	2157ft	Turn left at Ox Rd
91.21 mi.	73ft	Turn right
91.23 mi.	2757ft	Slight left
91.75 mi.	1728ft	Turn right
92.07 mi.	482ft	Turn left at Mill St
92.17 mi.	926ft	Turn right at Ellicott St
92.34 mi.	939ft	Continue onto Union St
92.52 mi.	1868ft	Continue onto Tanyard Hill Rd
92.87 mi.	1930ft	Turn right at Old Bridge Rd
93.24 mi.	5mi 1330ft	Turn left at Minnieville Rd
98.49 mi.	4151ft	Turn left at Cardinal Dr
99.28 mi.	2mi 322ft	Turn right at Waterway Dr
101.34 mi.	581ft	Turn left at Country Club Dr
101.45 mi.	1mi 2329ft	Turn left at VA-234 S/ Dumfries Rd
102.89 mi.	1mi 747ft	Turn right at Van Buren Rd
104.03 mi.	2405ft	Turn left at Mine Rd
104.49 mi.	1mi 2975ft	Turn right at Main St
106.05 mi.	134ft	Turn left at Fuller Rd
106.07 mi.	-	Stop

**ROUTE DESCRIPTION:**  
 No Description Provided


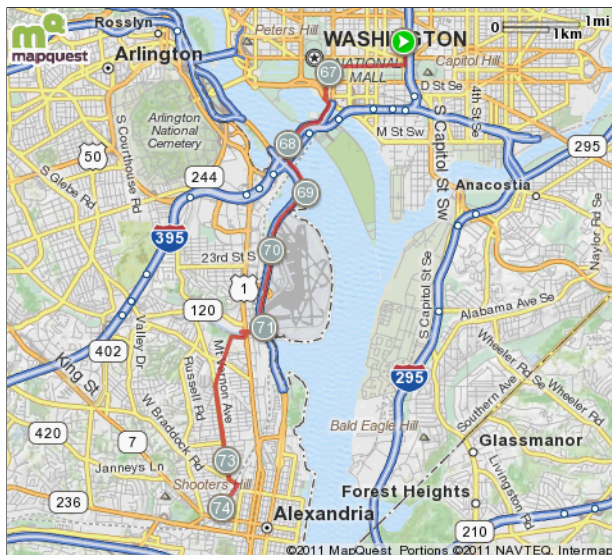
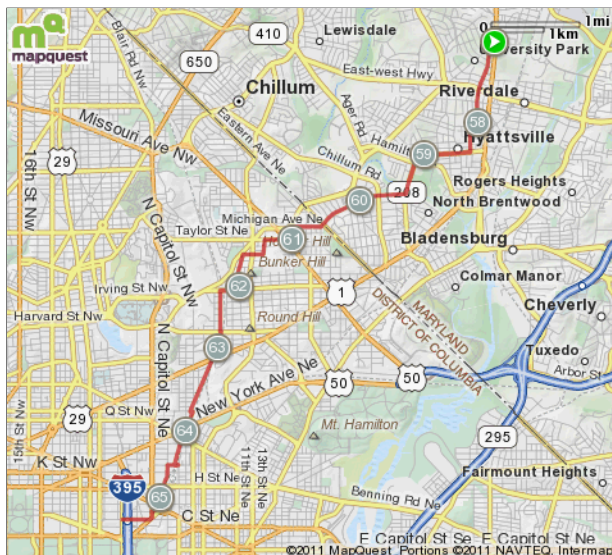
Notes		
AT	FOR	NOTES
0 mi.	➔ 1mi 379ft	Turn right at Long Green Pike
1.08 mi.	➔ 4998ft	Turn right at Hydes Rd
2.02 mi.	➔ 1mi 2060ft	Slight left to stay on Hydes Rd
3.41 mi.	➔ 594ft	Turn right at Manor Rd
3.53 mi.	➔ 2mi 786ft	Turn left at Dulaney Valley Rd
5.67 mi.	➔ 2mi 3523ft	Turn left at Loch Raven Dr
8.34 mi.	➔ 3mi 1771ft	Turn right at Providence Rd
11.68 mi.	➔ 1mi 624ft	Turn left at Goucher Blvd
12.8 mi.	➔ 2391ft	Slight right to stay on Goucher Blvd
13.25 mi.	➔ 1mi 4819ft	Continue onto Loch Raven Blvd
15.16 mi.	➔ 2535ft	Turn right at Woodbourne Ave
15.64 mi.	➔ 2mi 1429ft	Turn left at The Alameda
17.91 mi.	➔ 1465ft	Turn right at Kennedy Ave
18.19 mi.	➔ 489ft	Continue onto Garrett Ave
18.28 mi.	➔ 451ft	Turn left at Friendship St
18.37 mi.	➔ 1mi 799ft	Turn right at Aisquith St
19.52 mi.	➔ 1006ft	Continue onto Harford Ave
19.71 mi.	➔ 1322ft	Continue onto Ensor St
19.96 mi.	➔ 2607ft	Continue onto Hillen St
20.45 mi.	➔ 1461ft	Turn left at Guilford Ave
20.73 mi.	➔ 1173ft	Continue onto South St
20.95 mi.	➔ 1409ft	Turn right at Gwynns Falls Trail
21.22 mi.	➔ 173ft	Slight right to stay on Gwynns Falls Trail
21.25 mi.	➔ 400ft	Keep right at the fork
This segment shows [2]21.33 mi. (112,610 ft.) of your route.		

Notes		
AT	FOR	NOTES
21.33 mi.	➔ 37ft	Turn right
21.33 mi.	➔ 543ft	Continue straight onto E Lee St
21.44 mi.	➔ 426ft	Turn left at S Charles St
21.52 mi.	➔ 330ft	Turn right at W Hill St
21.58 mi.	➔ 1mi 4936ft	Turn left at S Hanover St
23.52 mi.	➔ 1mi 2664ft	Continue onto Potee St
25.02 mi.	➔ 4775ft	Turn right at Belle Grove Rd
25.92 mi.	➔ 1mi 1911ft	Turn right at Bellgrove Sidepath
27.29 mi.	➔ 4628ft	Turn right at N Camp Meade Rd
28.16 mi.	➔ 4069ft	Turn right at W Maple Rd
28.93 mi.	➔ 2932ft	Turn right at Andover Rd
29.49 mi.	➔ 1488ft	Turn left at Main Ave
29.77 mi.	➔ 623ft	Turn left at Downs Ave
29.89 mi.	➔ 251ft	Continue onto Warren Ave
29.94 mi.	➔ 734ft	Turn left toward Bwi Trail
30.07 mi.	➔ 685ft	Turn right at Bwi Trail
30.2 mi.	➔ 1616ft	Slight left to stay on Bwi Trail
30.51 mi.	➔ 3790ft	Turn right to stay on Bwi Trail
31.23 mi.	➔ 1mi 384ft	Slight left to stay on Bwi Trail
32.3 mi.	➔ 29ft	Turn right toward Stoney Run Rd
32.31 mi.	➔ 2662ft	Turn right at Stoney Run Rd
32.81 mi.	➔ 1mi 3619ft	Turn left at New Ridge Rd
34.5 mi.	➔ 3998ft	Turn right at MD-176 W/ Dorsey Rd
35.25 mi.	➔ 4266ft	Turn left at Wright Rd
This segment shows [2]14.09 mi. (74,393 ft.) of your route.		

**ROUTE DESCRIPTION:**  
 No Description Provided


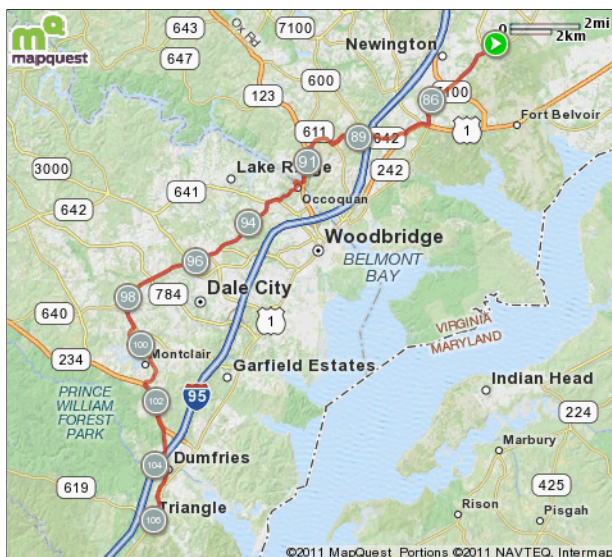
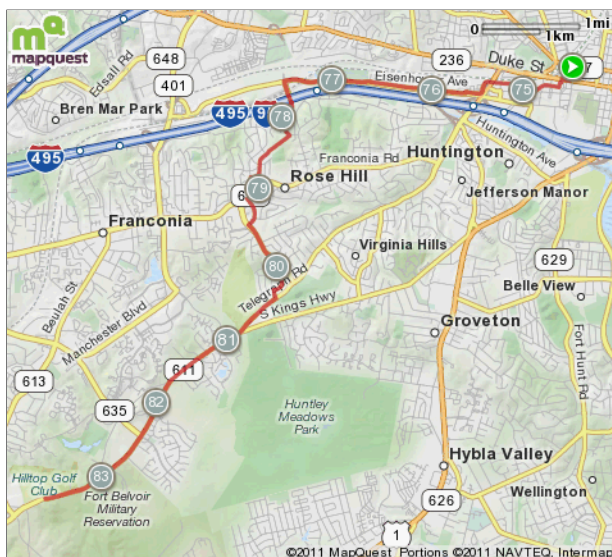
Notes		
AT	FOR	NOTES
36.06 mi.	➔	1216ft Turn right to stay on Wright Rd
36.29 mi.	➔	1mi 2991ft Turn left at Race Rd
37.86 mi.	➔	1843ft Turn left to stay on Race Rd
38.21 mi.	➔	244ft Continue onto Sellner Rd
38.25 mi.	➔	559ft Turn right
38.36 mi.	➔	873ft Turn left toward Brock Bridge Rd
38.53 mi.	➔	1mi 4382ft Turn left at Brock Bridge Rd
40.36 mi.	➔	1mi 1789ft Turn left at Brock Bridge Rd
41.69 mi.	➔	3mi 2104ft Turn left at Brock Bridge Rd
45.09 mi.	➔	80ft Turn left
45.11 mi.	➔	1mi 1981ft Turn right
46.48 mi.	➔	3435ft Turn left at Brock Bridge Rd
47.13 mi.	➔	1587ft Continue onto Montpelier Dr
47.43 mi.	➔	3840ft Turn left at Silverbirch Ln
48.16 mi.	➔	1500ft Turn right at Mt Pleasant Dr
48.45 mi.	➔	736ft Turn right at Muirkirk Rd
48.58 mi.	➔	2mi 2969ft Turn left at Odell Rd
51.15 mi.	➔	3838ft Turn left at Old Baltimore Pike
51.87 mi.	➔	849ft Turn left at Cook Rd
52.03 mi.	➔	68ft Turn right to stay on Cook Rd
52.05 mi.	➔	1145ft Turn right at Powder Mill Rd
52.26 mi.	➔	3090ft Turn left at Baltimore Ave
52.85 mi.	➔	2mi 511ft Slight left at Rhode Island Ave
54.95 mi.	➔	710ft Slight right to stay on Rhode Island Ave
This segment shows [2]19.72 mi. (104,130 ft.) of your route.		

Notes		
AT	FOR	NOTES
55.08 mi.	➔	34ft Turn right at Greenbelt Rd
55.09 mi.	➔	787ft Turn left at Rhode Island Ave
55.24 mi.	➔	20ft Turn left at Seminole St
55.24 mi.	➔	441ft Turn right at College Park Trolley Trail
55.32 mi.	➔	24ft Turn right at Berwyn Rd
55.33 mi.	➔	425ft Turn left at Rhode Island Ave
55.41 mi.	➔	24ft Turn left at Quebec St
55.41 mi.	➔	1313ft Turn right at College Park Trolley Trail
55.66 mi.	➔	223ft Slight left to stay on College Park Trolley Trail
55.7 mi.	➔	640ft Continue onto Berwyn House Rd/ Rhode Island AveContinue to follow Rhode Island Ave
55.83 mi.	➔	659ft Rhode Island Ave turns slightly right and becomes College Park Trolley Trail
55.95 mi.	➔	1103ft Continue onto Anacostia Tributary Trail System/ Paint Branch Trail
56.16 mi.	➔	203ft Turn right to stay on Anacostia Tributary Trail System/ Paint Branch Trail
56.2 mi.	➔	128ft Turn left at Rossborough Dr
56.22 mi.	➔	2042ft Rossborough Dr turns slightly right and becomes Rhode Island Ave
56.61 mi.	➔	1076ft Turn right at Harvard Rd
56.81 mi.	➔	60ft Turn right at Fordham Rd
56.82 mi.	➔	876ft Turn left at Wake Forest Dr
56.99 mi.	➔	438ft Continue onto Beechwood Rd
57.07 mi.	➔	315ft Turn left at Baltimore Ave
57.13 mi.	➔	486ft Turn right at Queens Chapel Rd

**ROUTE DESCRIPTION:**  
 No Description Provided


Notes		
AT	FOR	NOTES
57.22 mi.	↻	4783ft Slight left at 44th Ave
58.13 mi.	↻	465ft Turn right at Oglethorpe St
58.22 mi.	↻	1563ft Turn left at 43rd Ave
58.51 mi.	↻	2787ft Turn right at Jefferson St
59.04 mi.	↻	2643ft Continue straight onto 38th Ave
59.54 mi.	↻	1648ft Turn right at Allison St
59.85 mi.	↻	2933ft Continue onto Arundel Rd
60.41 mi.	↻	2799ft Continue onto Varnum St
60.94 mi.	↻	786ft Turn left at 18th St NE
61.09 mi.	↻	1580ft Turn right at Taylor St NE
61.39 mi.	↻	888ft Turn left at 14th St NE
61.56 mi.	↻	1198ft Turn right at Randolph St NE
61.78 mi.	↻	2153ft Turn left at 12th St NE
62.19 mi.	↻	1137ft Turn right at Monroe St NE
62.41 mi.	↻	2449ft Turn left at 8th St NE
62.87 mi.	↻	5199ft Turn left at Metropolitan Branch Trail
63.85 mi.	↻	3780ft Turn left to stay on Metropolitan Branch Trail
64.57 mi.	↻	633ft Sharp right at L St NE
64.69 mi.	↻	2699ft Turn left at 1st St NE
65.2 mi.	↻	406ft Turn right at E St NE
65.28 mi.	⬆	381ft Turn left at North Capitol St NE
65.35 mi.	↻	179ft Turn right at Louisiana Ave NW
65.38 mi.	↻	1604ft Slight right at D St NW
65.69 mi.	↻	1521ft Turn left at 3rd St NW
This segment shows [2]8.58 mi. (45,282 ft.) of your route.		

Notes		
AT	FOR	NOTES
65.98 mi.	↻	5112ft Turn right at Madison Dr NW
66.94 mi.	↻	1940ft Turn left at NW 15th St
67.31 mi.	↻	73ft Slight right
67.33 mi.	↻	182ft Turn left
67.36 mi.	↻	273ft Turn left
67.41 mi.	↻	2126ft Slight right at Ohio Dr SW
67.81 mi.	↻	624ft Turn left
67.93 mi.	↻	2483ft Slight left
68.4 mi.	↻	1mi 1456ft Sharp right at Mt Vernon Trail
69.68 mi.	↻	1609ft Keep right at the fork
69.98 mi.	↻	3829ft Slight left to stay on Mt Vernon Trail
70.71 mi.	↻	1901ft Keep left at the fork
71.07 mi.	↻	1762ft Continue straight onto Four Mile Run Trail
71.4 mi.	↻	559ft Turn right toward Four Mile Run Park Trail
71.51 mi.	↻	116ft Slight right at Four Mile Run Park Trail
71.53 mi.	↻	793ft Turn right to stay on Four Mile Run Park Trail
71.68 mi.	↻	3575ft Turn left at Commonwealth Ave
72.36 mi.	↻	1mi 1170ft Slight left at Mt Vernon Ave
73.58 mi.	↻	693ft Turn left at E Braddock Rd
73.71 mi.	↻	2246ft Turn right
74.14 mi.	↻	399ft Turn right at Cameron St
74.21 mi.	↻	357ft Turn left at Daingerfield Rd
74.28 mi.	↻	121ft Turn right at Diagonal Rd
This segment shows [2]8.6 mi. (45,422 ft.) of your route.		

**ROUTE DESCRIPTION:**  
 No Description Provided


Notes		
AT	FOR	NOTES
74.3 mi.	←	646ft Turn left at Reinekers Ln
74.42 mi.	→	431ft Turn right at Duke St
74.51 mi.	←	198ft Turn left at John Carlyle St
74.54 mi.	→	308ft Turn right to stay on John Carlyle St
74.6 mi.	→	1711ft Turn right at Jamieson Ave
74.93 mi.	↑	3305ft Continue straight onto Mill Rd
75.55 mi.	↻	713ft Slight right to stay on Mill Rd
75.69 mi.	←	73ft Turn left to stay on Mill Rd
75.7 mi.	→	1mi 4460ft Turn right at Eisenhower Ave
77.55 mi.	←	1232ft Turn left at Clermont Ave
77.78 mi.	←	347ft Turn left toward Clermont Dr
77.84 mi.	↑	157ft Continue straight onto Clermont Dr
77.87 mi.	→	1601ft Turn right at Glenwood Dr
78.18 mi.	←	285ft Turn left to stay on Glenwood Dr
78.23 mi.	→	3319ft Turn right at Upland Dr
78.86 mi.	←	595ft Turn left at La Vista Dr
78.97 mi.	→	223ft Turn right to stay on La Vista Dr
79.01 mi.	→	783ft Turn right at Franconia Rd
79.16 mi.	←	1658ft Turn left at Leewood Dr
79.48 mi.	←	2434ft Turn left at Rose Hill Dr
79.94 mi.	→	2051ft Turn right at Cottonwood Dr
80.33 mi.	←	482ft Turn left at Split Rock Rd
80.42 mi.	→	3mi 1113ft Turn right at Telegraph Rd
83.63 mi.	↻	2mi 5005ft Slight left to stay on Telegraph Rd
This segment shows [2]9.38 mi. (49,529 ft.) of your route.		

Notes		
AT	FOR	NOTES
86.58 mi.	→	59ft Turn right
86.59 mi.	←	1587ft Turn left
86.89 mi.	→	4106ft Turn right toward Lorton Rd/ VA-642
87.67 mi.	→	3mi 722ft Turn right at Lorton Rd/ VA-642
90.8 mi.	←	2157ft Turn left at Ox Rd
91.21 mi.	→	73ft Turn right
91.23 mi.	↻	2757ft Slight left
91.75 mi.	→	1728ft Turn right
92.07 mi.	←	482ft Turn left at Mill St
92.17 mi.	→	926ft Turn right at Ellicott St
92.34 mi.	↑	939ft Continue onto Union St
92.52 mi.	↑	1868ft Continue onto Tanyard Hill Rd
92.87 mi.	→	1930ft Turn right at Old Bridge Rd
93.24 mi.	←	5mi 1330ft Turn left at Minnieville Rd
98.49 mi.	←	4151ft Turn left at Cardinal Dr
99.28 mi.	→	2mi 322ft Turn right at Waterway Dr
101.34 mi.	←	581ft Turn left at Country Club Dr
101.45 mi.	←	1mi 2329ft Turn left at VA-234 S/ Dumfries Rd
102.89 mi.	→	1mi 747ft Turn right at Van Buren Rd
104.03 mi.	←	2405ft Turn left at Mine Rd
104.49 mi.	→	1mi 2975ft Turn right at Main St
106.05 mi.	←	134ft Turn left at Fuller Rd
106.07 mi.	END	Stop
This segment shows [2]22.45 mi. (118,515 ft.) of your route.		