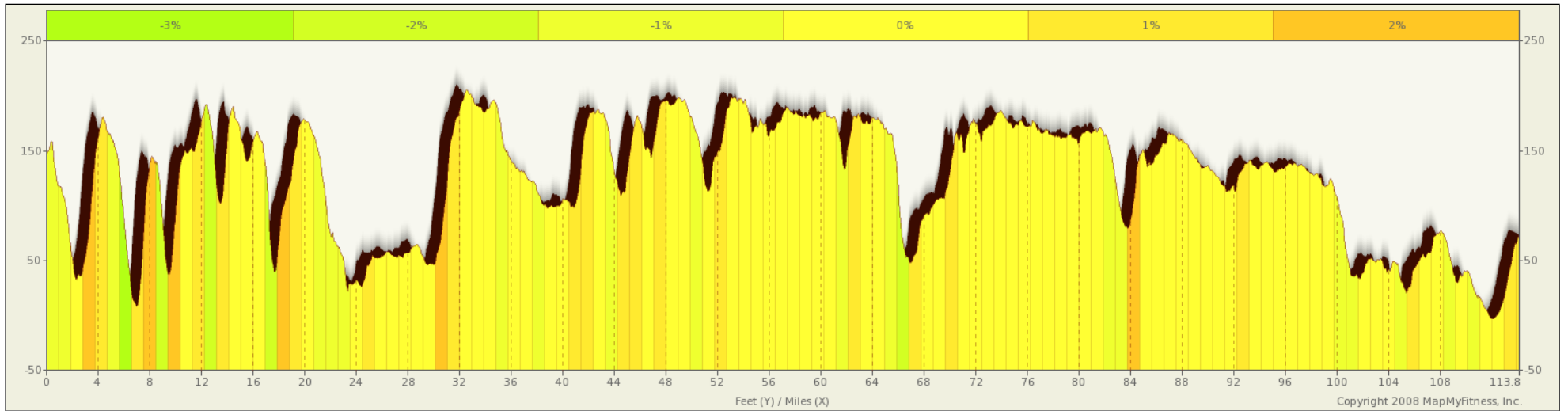
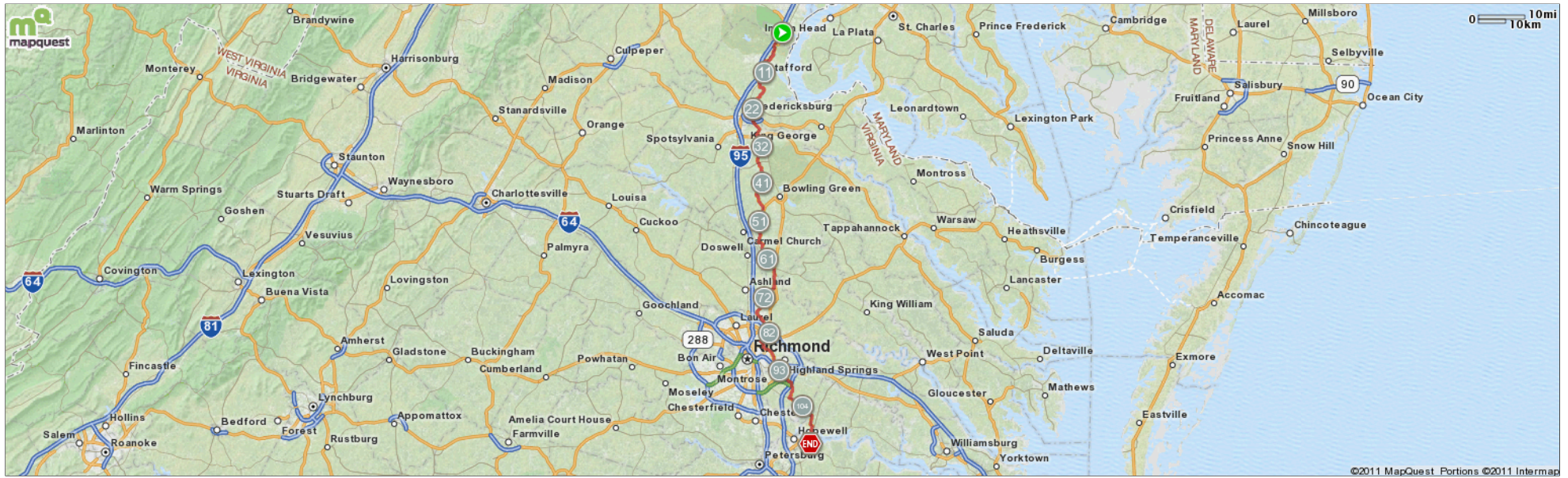


ROUTE DESCRIPTION:
Ride for Casa Hogar Cue Sheet, Day #3



Notes		
AT	FOR	NOTES
3.21 mi.	2319ft	Head northwest on Fuller Rd toward US-1 S:38.5459:-77.33644:6~Turn left at US-1 S/ Jefferson Davis Hwy:38.54592:-77.3365:5139
3.65 mi.	1mi 2109ft	Head southwest on US-1 S/ Jefferson Davis Hwy toward Co Rd 637/ Telegraph Rd:38.50875:-77.371:104~Slight left at Co Rd 637/ Telegraph Rd:38.50791:-77.37155:600
5.05 mi.	3975ft	Head south on Co Rd 637/ Telegraph Rd toward Co Rd 611/ Widewater RdPartial restricted usage road:38.50406:-77.36756:2243
5.8 mi.	2mi 583ft	Head southwest on Co Rd 637/ Telegraph Rd toward Den Rich RdRestricted usage road:38.48633:-77.37541:44~Turn left at Den Rich Rd:38.48601:-77.37571:504~Turn right:38.48252:-77.37202:37~Slight left:38.4823:-77.37232:622
7.91 mi.	1mi 753ft	Head southwest toward Harpoon Dr:38.4774:-77.37564:92~Turn right at Harpoon Dr:38.47668:-77.37614:868~Continue straight onto Aquia Dr:38.47288:-77.38247:1490~Turn right at Atlantic Dr:38.46462:-77.39038:329~Turn right at Richmond Dr:38.46282:-77.39236:161~Turn right at Aquia Dr:38.46207:-77.39393:447
9.06 mi.	4344ft	Head northwest on Washington Dr:38.46091:-77.39841:578~Turn left toward US-1:38.46342:-77.40401:293~Slight right toward US-1:38.46094:-77.40501:118~Turn left at US-1:38.46095:-77.40634:843
9.88 mi.	3777ft	Head southeast on US-1 S:38.45352:-77.40531:188~Slight right at US-1 S/ Jefferson Davis Hwy:38.45202:-77.40431:741~Turn

Notes		
AT	FOR	NOTES
11.87 mi.	5193ft	Head south on Bells Hill Rd/ Co Rd 631 toward Woodmont Ct:38.43426:-77.40887:851~Turn right at Oak Dr:38.42685:-77.40869:409~Turn left to stay on Oak Dr:38.42675:-77.41333:146~Turn left to stay on Oak Dr:38.42648:-77.41475:155~Turn left at Red Oak Dr:38.42571:-77.41585:482
12.85 mi.	1mi 1513ft	Head south on Red Oak Dr toward Co Rd 630/ Courthouse Rd:38.42145:-77.41484:102~Turn right at Co Rd 630/ Courthouse Rd:38.42055:-77.41461:344~Turn left at Co Rd 702/ Wyche Rd:38.42107:-77.41831:1129
14.14 mi.	1mi 4410ft	Head south on Co Rd 702/ Wyche Rd toward US-1 N/ Jefferson Davis Hwy:38.4117:-77.42213:930~Turn right at US-1 S/ Jefferson Davis Hwy:38.40427:-77.41916:1133
15.97 mi.	2mi 3821ft	Head southwest on US-1 S/ Jefferson Davis Hwy toward Buttercup Ln:38.3969:-77.42812:186~Turn left at Co Rd 628/ Eskimo Hill Rd:38.39571:-77.42962:215~Turn left to stay on Co Rd 628/ Eskimo Hill Rd:38.39458:-77.42837:2541
18.7 mi.	2mi 616ft	Head east on Co Rd 628/ Eskimo Hill Rd toward Southern View Dr:38.38077:-77.41568:321~Turn right at Co Rd 626/ Potomac Run Rd:38.38067:-77.412:3744~Turn right at Co Rd 626/ Leeland Rd:38.35296:-77.42477:298
20.81 mi.	2mi 2378ft	Head southwest on Co Rd 626/ Leeland Rd toward Cliff Farm Rd/ Co Rd 647:38.35179:-77.42784:3046~Turn right at Co Rd 607/ Deacon Rd:38.3286:-77.43549:345
		Head west on Co Rd 607/ Deacon

Notes		
AT	FOR	NOTES
24.26 mi.	2mi 1150ft	Head southwest on Kings Hwy:38.305:-77.45627:196~Continue onto William St:38.30423:-77.45829:128~Turn left at Caroline St:38.30371:-77.45961:1003~Turn right at Dixon St:38.29563:-77.45451:200~Turn left to stay on Dixon St:38.29477:-77.45651:23~Slight right to stay on Dixon St:38.29456:-77.45647:45
26.48 mi.	1mi 4012ft	Head south on US-17 BUS S/ Dixon St toward VA-2 SContinue to follow US-17 BUS S:38.29418:-77.45662:3553
28.24 mi.	4800ft	Head southeast on US-17 BUS S/ VA-2 S/ Tidewater Trail toward Mansfield Club Dr:38.26586:-77.4411:1941~Turn right at Benchmark Rd/ Co Rd 608:38.25303:-77.42612:878
29.15 mi.	2mi 3654ft	Head southwest on Benchmark Rd/ Co Rd 608:38.24644:-77.43166:1236~Turn left at Monticello St:38.23656:-77.43802:220
31.84 mi.	2mi 630ft	Head east on Monticello St toward Co Rd 609/ Jim Morris Rd:38.23569:-77.43584:983~Turn right at Co Rd 609/ Jim Morris RdContinue to follow Co Rd 609:38.23237:-77.42555:3331
33.96 mi.	1mi 4280ft	Head southeast on Co Rd 609/ Thornton Rolling Rd:38.20412:-77.41861:232~Continue onto Macedonia Rd/ State Route 609:38.20218:-77.41812:3164
35.77 mi.	4947ft	Head south on Macedonia Rd/ State Route 609:38.1762:-77.42671:2902
36.71 mi.	1mi 350ft	Head southeast on Macedonia Rd/ State Route 609 toward State Route 606/ Stonewall Jackson Rd:38.15225:-77.43421:102~Turn left at State Route 606/ Stonewall Jackson

ROUTE DESCRIPTION:
 Ride for Casa Hogar Cue Sheet, Day #3

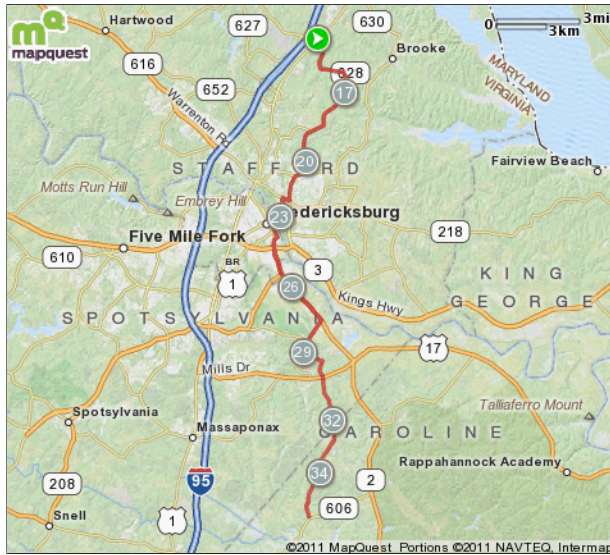
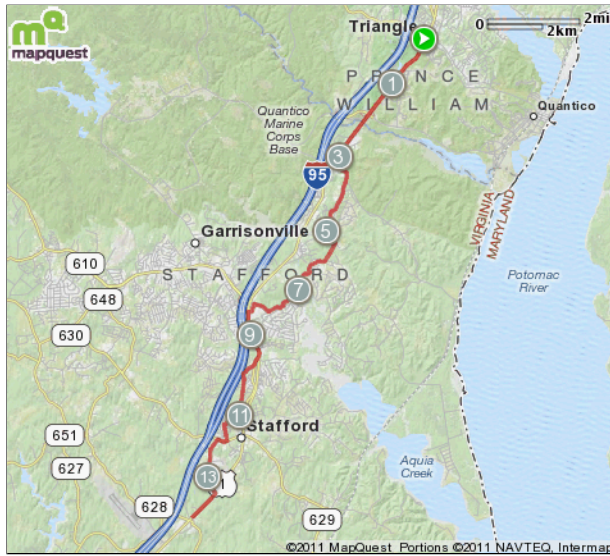
Notes		
AT	FOR	NOTES
37.77 mi.	1mi 1661ft	Head south on Rozell Rd/ State Route 607/609/ State Route 609Continue to follow Rozell Rd/ State Route 609:38.14165:-77.42767:1710
39.09 mi.	1mi 5209ft	Head south:38.13009:-77.42057:253~Turn left toward Lake Farm Rd:38.12802:-77.4214:1289~Continue straight onto Lake Farm Rd:38.1184:-77.41324:564
41.08 mi.	2mi 3908ft	Head southeast on Lake Farm Rd toward State Route 609/ State Route 626/ Woodford Rd:38.11412:-77.40979:98~Turn right at State Route 609/ State Route 626/ Woodford RdContinue to follow State Route 626/ Woodford Rd:38.11336:-77.40922:2377~Slight left at S River Rd/ State Route 638:38.09461:-77.41869:707
43.82 mi.	3823ft	Head south on S River Rd/ State Route 638:38.08864:-77.41601:4390
44.54 mi.	1mi 4722ft	Head west on S River Rd/ State Route 638:38.06057:-77.43555:1160
46.43 mi.	2mi 2018ft	Head south on S River Rd/ State Route 638 toward Bath Rd/ State Route 664:38.05221:-77.43961:3038
48.82 mi.	2mi 5130ft	Head southeast on S River Rd/ State Route 638 toward VA-639 E/ Ladysmith Rd:38.03049:-77.42747:248~Turn left at VA-639 E/ Ladysmith Rd:38.02864:-77.42617:2015~Turn right at Minor Ln/ State Route 713:38.01427:-77.41236:430~Turn right at VA-207 W/ Rogers Clark Blvd:38.01073:-77.41307:1123
51.79 mi.	4mi 4597ft	Head south on VA-207 W/ Rogers Clark Blvd toward VA-601/ Golansville Rd:38.0009:-77.41602:4642~Turn left at VA-656 E/ Colemans Mill Rd:37.96276:-77.43442:118

Notes		
AT	FOR	NOTES
56.66 mi.	3mi 2274ft	Head southeast on VA-656 E/ Colemans Mill Rd toward W C Spratt Dr:37.96221:-77.43326:1983~Turn left at VA-656 E/ Dry Bridge Rd:37.94678:-77.43302:1029~Slight right at Old C C Rd/ State Route 690:37.94051:-77.42511:4140~Turn left at VA-652 E/ Ruther Glen Rd:37.90679:-77.43071:655
60.09 mi.	2346ft	Head southeast on VA-652 E/ Ruther Glen Rd toward Loving Ln:37.9058:-77.42341:1163~Turn right at VA-652 E/ Signboard Rd:37.89968:-77.41269:4333
60.53 mi.	1026ft	Turn left at Concord Rd/ State Route 602
60.73 mi.	4440ft	Turn right at Secretariat Rd
61.57 mi.	2307ft	Turn left at VA-30 S/ Dawn Blvd
62.01 mi.	4430ft	Turn right at Sadie Ln/ State Route 725
62.84 mi.	1mi 47ft	Continue onto Riva Ridge Rd/ State Route 652
63.85 mi.	2mi 2185ft	Turn right at Baylor Rd/ State Route 651Continue to follow State Route 651
66.27 mi.	2mi 953ft	Turn left at US-301 S/ VA-2 S/ Richmond TurnpikeContinue to follow US-301 S/ VA-2 S
68.45 mi.	2mi 2303ft	Turn right at VA-54 W/ E Patrick Henry Rd
70.88 mi.	1mi 1025ft	Turn left at Goddins Hill Rd/ State Route 798
72.08 mi.	3mi 3105ft	Turn left at VA-656 W/ Mt Hermon Rd
75.67 mi.	1297ft	Turn left at Kings Charter Dr
75.91 mi.	1176ft	Turn right at Charter Gate Dr

Notes		
AT	FOR	NOTES
76.13 mi.	3mi 3345ft	Turn left at VA-637 S/ Atlee Station Rd
79.77 mi.	1191ft	Turn left at Chamberlayne Rd
79.99 mi.	2mi 1306ft	Turn right at Atlee Rd/ State Route 638
82.24 mi.	1mi 3876ft	Turn right at Meadowbridge Rd/ State Route 627
83.97 mi.	3728ft	Continue onto County Rd 627/ Richmond Henrico Turnpike
84.68 mi.	2665ft	Turn left at Azalea Ave
85.19 mi.	1mi 748ft	Continue onto Carolina Ave
86.33 mi.	7mi 1377ft	Turn left at E Laburnum Ave
93.59 mi.	3mi 1403ft	Turn left at Charles City Rd
96.85 mi.	3mi 2931ft	Turn right at Turner Rd
100.41 mi.	9mi 1805ft	Turn left at VA-5 E/ New Market Rd
109.75 mi.	4mi 4ft	Turn right at VA-106 S/ VA-156 S/ Roxbury RdContinue to follow VA-106 S/ VA-156 S
113.75 mi.	175ft	Turn right at VA-10 W/ VA-106 S/ VA-156 S/ James River Dr
113.79 mi.	88ft	Turn right at VA-10 W/ VA-106 S/ VA-156 S/ James River Dr
113.8 mi.	111ft	Turn right at VA-10 E/ VA-106 N/ VA-156 N/ James River Dr
113.82 mi.	-	Stop

ROUTE DESCRIPTION:

Ride for Casa Hogar Cue Sheet, Day #3

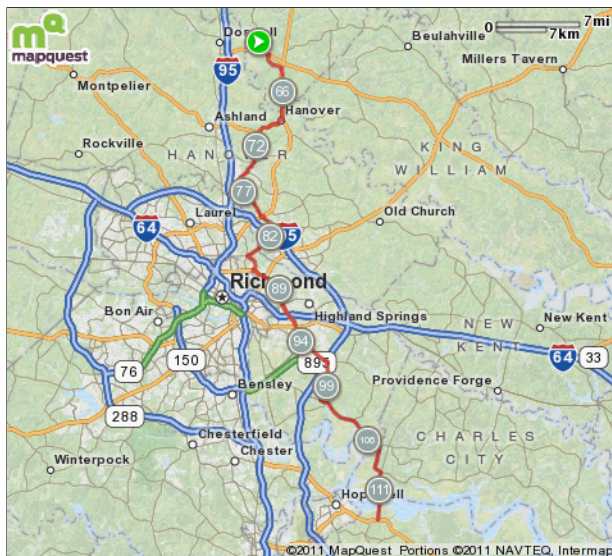
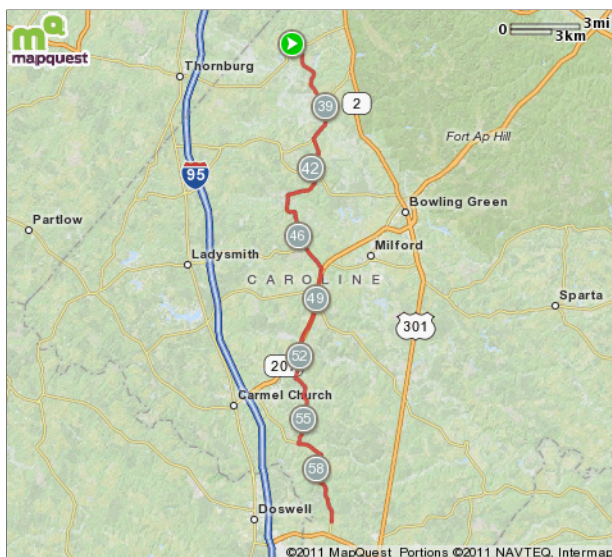


Notes		
AT	FOR	NOTES
3.21 mi.	2319ft	Head northwest on Fuller Rd toward US-1 S;38.5459:-77.33644:6~Turn left at US-1 S/ Jefferson Davis Hwy;38.54592:-77.3365:5139
3.65 mi.	1mi 2109ft	Head southwest on US-1 S/ Jefferson Davis Hwy toward Co Rd 637/ Telegraph Rd;38.50875:-77.371:104~Slight left at Co Rd 637/ Telegraph Rd;38.50791:-77.37155:600
5.05 mi.	3975ft	Head south on Co Rd 637/ Telegraph Rd toward Co Rd 611/ Widewater RdPartial restricted usage road;38.50406:-77.36756:2243
5.8 mi.	2mi 583ft	Head southwest on Co Rd 637/ Telegraph Rd toward Den Rich RdRestricted usage road;38.48633:-77.37541:44~Turn left at Den Rich Rd;38.48601:-77.37571:504~Turn right;38.48252:-77.37202:37~Slight left;38.4823:-77.37232:622
7.91 mi.	1mi 753ft	Head southwest toward Harpoon Dr;38.4774:-77.37564:92~Turn right at Harpoon Dr;38.47668:-77.37614:868~Continue straight onto Aquia Dr;38.47288:-77.38247:1490~Turn right at Atlantic Dr;38.46462:-77.39038:329~Turn right at Richmond Dr;38.46282:-77.39236:161~Turn right at Aquia Dr;38.46207:-77.39393:447
9.06 mi.	4344ft	Head northwest on Washington Dr;38.46091:-77.39841:578~Turn left toward US-1;38.46342:-77.40401:293~Slight right toward US-1;38.46094:-77.40501:118~Turn left at US-1;38.46095:-77.40634:843
9.88 mi.	3777ft	Head southeast on US-1 S;38.45352:-77.40531:188~Slight right at US-1 S/ Jefferson Davis Hwy;38.45202:-77.40431:741~Turn right at Bells Hill Rd/ Co Rd 631;38.44595:-77.40298:391
10.59 mi.	1mi 1452ft	Head southwest on Bells Hill Rd/ Co Rd 631 toward Fair Oaks Ave;38.44345:-77.40558:1147
11.87 mi.	5193ft	Head south on Bells Hill Rd/ Co Rd 631 toward Woodmont Ct;38.43426:-77.40887:851~Turn right at Oak Dr;38.42685:-77.40869:409~Turn left to stay on Oak Dr;38.42675:-77.41333:146~Turn left to stay on Oak Dr;38.42648:-77.41475:155~Turn left at Red Oak Dr;38.42571:-77.41585:482
12.85 mi.	1mi 1513ft	Head south on Red Oak Dr toward Co Rd 630/ Courthouse Rd;38.42145:-77.41484:102~Turn right at Co Rd 630/ Courthouse

Notes		
AT	FOR	NOTES
15.97 mi.	2mi 3821ft	Head southwest on US-1 S/ Jefferson Davis Hwy toward Buttercup Ln;38.3969:-77.42812:186~Turn left at Co Rd 628/ Eskimo Hill Rd;38.39571:-77.42962:215~Turn left to stay on Co Rd 628/ Eskimo Hill Rd;38.39458:-77.42837:2541
18.7 mi.	2mi 616ft	Head east on Co Rd 628/ Eskimo Hill Rd toward Southern View Dr;38.38077:-77.41568:321~Turn right at Co Rd 626/ Potomac Run Rd;38.38067:-77.412:3744~Turn right at Co Rd 626/ Leeland Rd;38.35296:-77.42477:298
20.81 mi.	2mi 2378ft	Head southwest on Co Rd 626/ Leeland Rd toward Cliff Farm Rd/ Co Rd 647;38.35179:-77.42784:3046~Turn right at Co Rd 607/ Deacon Rd;38.3286:-77.43549:345
23.27 mi.	5256ft	Head west on Co Rd 607/ Deacon Rd toward Ficklen Rd;38.32799:-77.43936:1803~Turn right at VA-218 E;38.3144:-77.44683:416~Turn left at Chatham Heights Rd;38.31582:-77.45125:1407~Turn right at Kings Hwy;38.30551:-77.45299:301
24.26 mi.	2mi 1150ft	Head southwest on Kings Hwy;38.305:-77.45627:196~Continue onto William St;38.30423:-77.45829:128~Turn left at Caroline St;38.30371:-77.45961:1003~Turn right at Dixon St;38.29563:-77.45451:200~Turn left to stay on Dixon St;38.29477:-77.45651:23~Slight right to stay on Dixon St;38.29456:-77.45662:3553
26.48 mi.	1mi 4012ft	Head south on US-17 BUS S/ Dixon St toward VA-2 SContinue to follow US-17 BUS S;38.29418:-77.45662:3553
28.24 mi.	4800ft	Head southeast on US-17 BUS S/ VA-2 S/ Tidewater Trail toward Mansfield Club Dr;38.26586:-77.4411:1941~Turn right at Benchmark Rd/ Co Rd 608;38.25303:-77.42612:878
29.15 mi.	2mi 3654ft	Head southwest on Benchmark Rd/ Co Rd 608;38.24644:-77.43166:1236~Turn left at Monticello St;38.23656:-77.43802:220
31.84 mi.	2mi 630ft	Head east on Monticello St toward Co Rd 609/ Jim Morris Rd;38.23569:-77.43584:983~Turn right at Co Rd 609/ Jim Morris RdContinue to follow Co Rd 609;38.23237:-77.42555:3331
33.96 mi.	1mi 4280ft	Head southeast on Co Rd 609/ Thornton Rolling Rd;38.20412:-77.41861:232~Continue onto Macedonia Rd/ State Route 609;38.20218:-77.41812:3164

ROUTE DESCRIPTION:

Ride for Casa Hogar Cue Sheet, Day #3



Notes		
AT	FOR	NOTES
36.71 mi.	1mi 359ft	Head southeast on Macedonia Rd/ State Route 609 toward State Route 606/ Stonewall Jackson Rd:38.15225:-77.43421:102~Turn left at State Route 606/ Stonewall Jackson Rd:38.15146:-77.43362:149~Turn right at Rozell Rd/ State Route 609:38.15187:-77.432:1251
37.77 mi.	1mi 1661ft	Head south on Rozell Rd/ State Route 607/609/ State Route 609Continue to follow Rozell Rd/ State Route 609:38.14165:-77.42767:1710
39.09 mi.	1mi 5209ft	Head south:38.13009:-77.42057:253~Turn left toward Lake Farm Rd:38.12802:-77.4214:1289~Continue straight onto Lake Farm Rd:38.1184:-77.41324:564
41.08 mi.	2mi 3908ft	Head southeast on Lake Farm Rd toward State Route 609/ State Route 626/ Woodford Rd:38.11412:-77.40979:98~Turn right at State Route 609/ State Route 626/ Woodford RdContinue to follow State Route 626/ Woodford Rd:38.11336:-77.40922:2377~Slight left at S River Rd/ State Route 638:38.09461:-77.41869:707
43.82 mi.	3823ft	Head south on S River Rd/ State Route 638:38.08864:-77.41601:4390
44.54 mi.	1mi 4722ft	Head west on S River Rd/ State Route 638:38.06057:-77.43555:1160
46.43 mi.	2mi 2018ft	Head south on S River Rd/ State Route 638 toward Bath Rd/ State Route 664:38.05221:-77.43961:3038
48.82 mi.	2mi 5130ft	Head southeast on S River Rd/ State Route 638 toward VA-639 E/ Ladysmith Rd:38.03049:-77.42747:248~Turn left at VA-639 E/ Ladysmith Rd:38.02864:-77.42617:2015~Turn right at Minor Ln/ State Route 713:38.01427:-77.41236:430~Turn right at VA-207 W/ Rogers Clark Blvd:38.01073:-77.41307:1123
51.79 mi.	4mi 4597ft	Head south on VA-207 W/ Rogers Clark Blvd toward VA-601/ Golansville Rd:38.0009:-77.41602:4642~Turn left at VA-656 E/ Colemans Mill Rd:37.96276:-77.43442:118
56.66 mi.	3mi 2274ft	Head southeast on VA-656 E/ Colemans Mill Rd toward W C Spratt Dr:37.96221:-77.43326:1983~Turn left at VA-656 E/ Dry Bridge Rd:37.94678:-77.43302:1029~Slight right at Old C C Rd/ State Route 690:37.94051:-77.42511:4140~Turn left at VA-652 E/ Ruther Glen Rd:37.90679:-77.43071:655

Notes		
AT	FOR	NOTES
60.73 mi.	4440ft	Turn right at Secretariat Rd
61.57 mi.	2307ft	Turn left at VA-30 S/ Dawn Blvd
62.01 mi.	4430ft	Turn right at Sadie Ln/ State Route 725
62.84 mi.	1mi 47ft	Continue onto Riva Ridge Rd/ State Route 652
63.85 mi.	2mi 2185ft	Turn right at Baylor Rd/ State Route 651Continue to follow State Route 651
66.27 mi.	2mi 953ft	Turn left at US-301 S/ VA-2 S/ Richmond TurnpikeContinue to follow US-301 S/ VA-2 S
68.45 mi.	2mi 2303ft	Turn right at VA-54 W/ E Patrick Henry Rd
70.88 mi.	1mi 1025ft	Turn left at Goddins Hill Rd/ State Route 798
72.08 mi.	3mi 3105ft	Turn left at VA-656 W/ Mt Hermon Rd
75.67 mi.	1297ft	Turn left at Kings Charter Dr
75.91 mi.	1176ft	Turn right at Charter Gate Dr
76.13 mi.	3mi 3345ft	Turn left at VA-637 S/ Atlee Station Rd
79.77 mi.	1191ft	Turn left at Chamberlayne Rd
79.99 mi.	2mi 1306ft	Turn right at Atlee Rd/ State Route 638
82.24 mi.	1mi 3876ft	Turn right at Meadowbridge Rd/ State Route 627
83.97 mi.	3728ft	Continue onto County Rd 627/ Richmond Henrico Turnpike
84.68 mi.	2665ft	Turn left at Azalea Ave
85.19 mi.	1mi 748ft	Continue onto Carolina Ave
86.33 mi.	7mi 1377ft	Turn left at E Laburnum Ave
93.59 mi.	3mi 1403ft	Turn left at Charles City Rd
96.85 mi.	3mi 2931ft	Turn right at Turner Rd
100.41 mi.	9mi 1805ft	Turn left at VA-5 E/ New Market Rd
109.75 mi.	4mi 4ft	Turn right at VA-106 S/ VA-156 S/ Roxbury RdContinue to follow VA-106 S/ VA-156 S
113.75 mi.	175ft	Turn right at VA-10 W/ VA-106 S/ VA-156 S/ James River Dr
113.79 mi.	88ft	Turn right at VA-10 W/ VA-106 S/ VA-156 S/ James River Dr
113.8 mi.	111ft	Turn right at VA-10 E/ VA-106 N/ VA-156 N/ James River Dr
113.82 mi.	-	Stop

This segment shows [2]53.29 mi. (281,367 ft.) of your route.