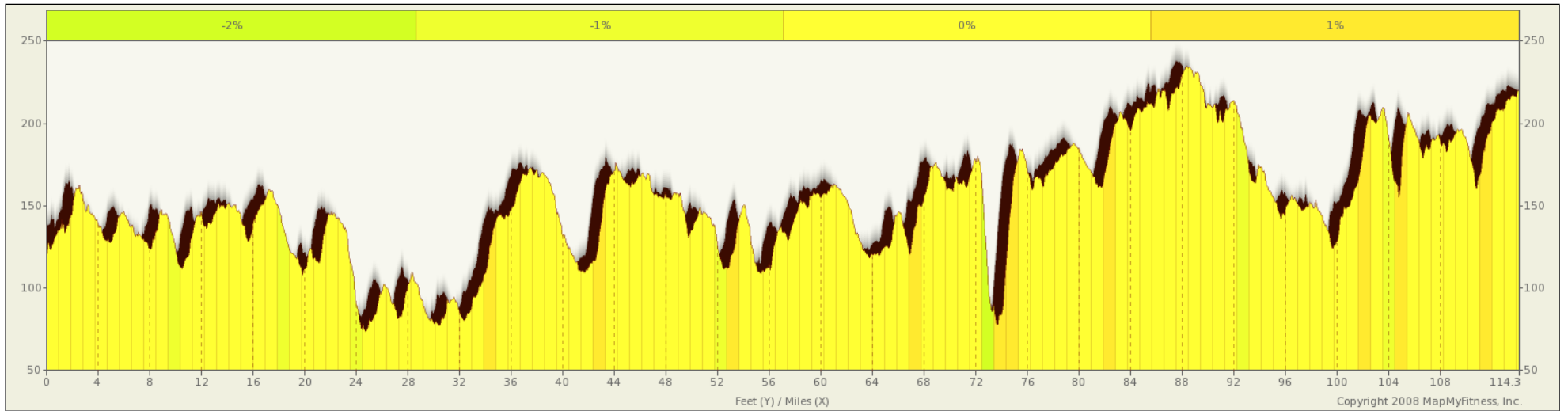
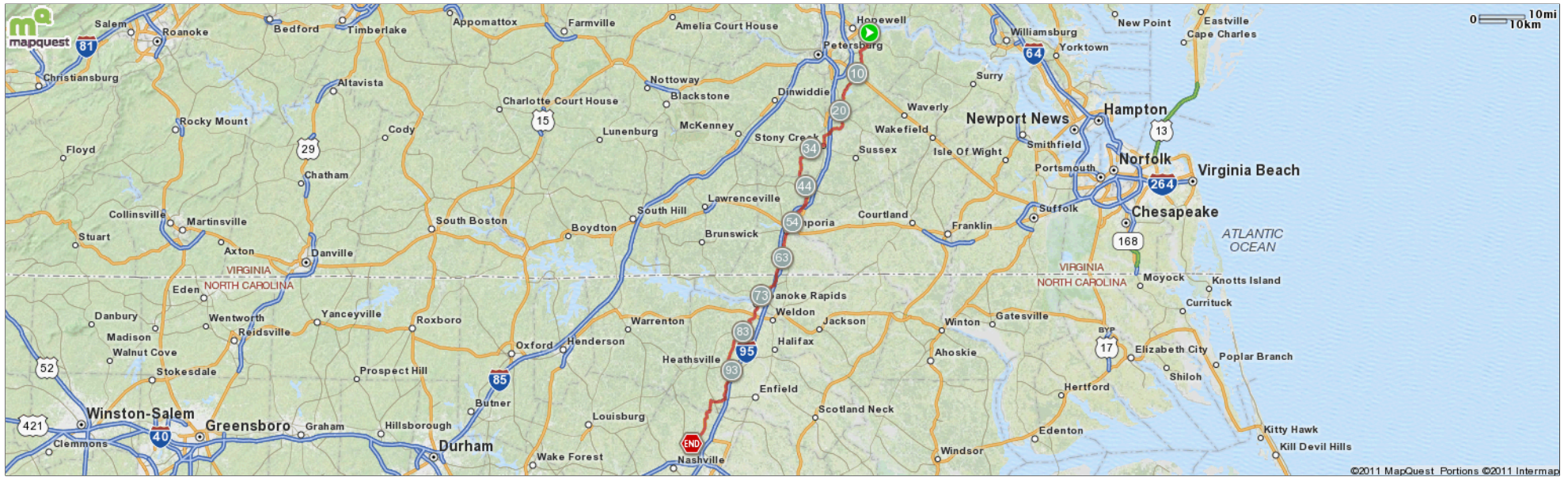


ROUTE DESCRIPTION:
No Description Provided

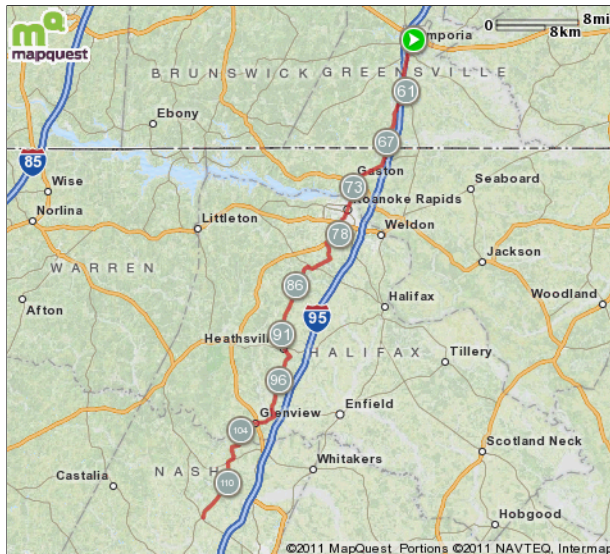
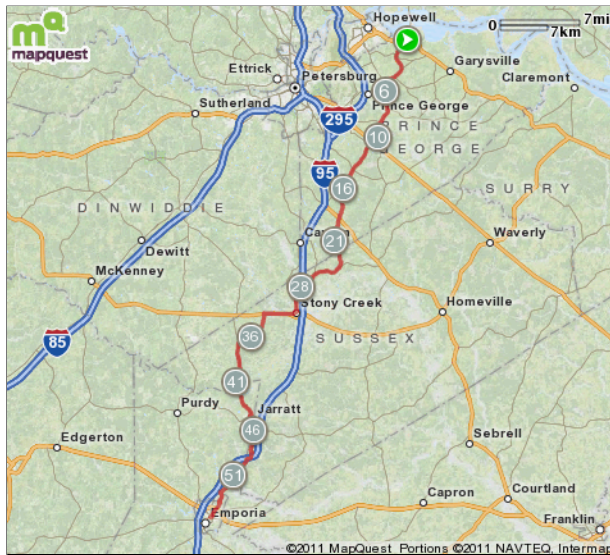


ROUTE DESCRIPTION:
 No Description Provided

Notes		
AT	FOR	NOTES
0.74 mi.	4mi 2854ft	Turn left at VA-106 S/ VA-156 Bypass S/ Ruffin Rd
5.29 mi.	10mi 4711ft	Turn left at VA-156 S/ Prince George Dr
16.18 mi.	7mi 3236ft	Turn left at State Route 638/ Templeton Rd
23.79 mi.	4mi 4735ft	Turn right at VA-602/ Cabin Point RdContinue to follow VA-602
28.69 mi.	1mi 1306ft	Continue onto Galley Rd/ State Route 657
29.93 mi.	3137ft	Continue onto Main St
30.53 mi.	1932ft	Turn right at Flatfoot Rd/ State Route 658
30.89 mi.	2076ft	Turn right at Lee Ave/ State Route 40 Bus
31.29 mi.	2mi 1350ft	Turn right at VA-40 W/ Sussex Dr
33.54 mi.	3mi 4937ft	Turn left at Concord Sappony Rd/ State Route 681
37.48 mi.	6mi 4884ft	Turn left at Little Mill Rd/ State Route 630Continue to follow State Route 630
44.4 mi.	653ft	Turn left at Oak St
44.53 mi.	698ft	Turn right at Pine St
44.66 mi.	3576ft	Turn left at Jarratt Ave
45.34 mi.	2mi 4390ft	Slight right at S Halifax Rd/ State Route 646
48.17 mi.	3258ft	Turn right at US-301 S/ Blue Star Hwy
48.79 mi.	2mi 404ft	Turn right at Lebanon Church Rd/ State Route 609Continue to follow State Route 609
50.86 mi.	480ft	Turn right at US-301 N/ Sussex Dr

Notes		
AT	FOR	NOTES
50.95 mi.	1855ft	Turn left at 3 Creek Dr
51.3 mi.	427ft	Turn left at Industrial Pkwy
51.38 mi.	501ft	Turn left toward Moonlight Rd/ State Route 616
51.48 mi.	1mi 3456ft	Slight right at Moonlight Rd/ State Route 616
53.13 mi.	1mi 539ft	Turn left at VA-614 S/ Crescent Rd
54.24 mi.	1mi 2800ft	Turn right at Reese St
55.77 mi.	514ft	Turn right at Southampton St
55.86 mi.	344ft	Turn left at Halifax St
55.93 mi.	743ft	Turn right at Virginia Ave
56.07 mi.	1mi 1592ft	Turn left at N Main St
57.37 mi.	2mi 345ft	Slight left at US-301 N/ S Main StContinue to follow US-301 N
59.44 mi.	2432ft	Slight left at Cedar Ln/ State Route 691
59.9 mi.	75ft	Turn left to stay on Cedar Ln/ State Route 691
59.91 mi.	2mi 225ft	Turn right to stay on Cedar Ln/ State Route 691
61.95 mi.	2mi 998ft	Turn right at State Route 629/ Zion Church RdContinue to follow State Route 629
64.14 mi.	1mi 383ft	Slight left at Mitchell's Mill Rd
65.22 mi.	2mi 2076ft	Slight left at Moore's Ferry Rd/ State Route 629
67.61 mi.	1mi 4020ft	Continue onto James Jones Rd

Notes		
AT	FOR	NOTES
69.37 mi.	3mi 811ft	Slight right at N Carolina 48 S
72.52 mi.	7mi 551ft	Continue onto N Carolina 48 S/ Roanoke Rapids RdContinue to follow N Carolina 48 S
79.63 mi.	1mi 3528ft	Turn left at N Carolina 1626 S/ Carolina Rest Home Rd
81.3 mi.	2mi 102ft	Turn right at N Carolina 1627/3 Bridges Rd
83.32 mi.	2254ft	Turn right at N Carolina 1665 N/ N Carolina 903 N/ Old Halifax
83.74 mi.	9mi 3605ft	Turn left at N Carolina 1210 S/ Piney Grove Church Rd
93.43 mi.	6mi 1973ft	Turn right at Drapers Rd
99.8 mi.	1mi 4279ft	Turn right at N Carolina 481 W
101.61 mi.	1mi 2910ft	Continue onto Fishing Creek Rd
103.16 mi.	1mi 4540ft	Turn left at Melton Bridge Rd
105.02 mi.	3200ft	Continue onto Obryan Rd
105.63 mi.	3486ft	Turn right at Lonesome Pine Rd
106.29 mi.	1mi 1133ft	Turn left at Straight Gate Rd
107.5 mi.	3037ft	Turn right at Swift Creek School Rd
108.08 mi.	6mi 133ft	Slight left at Red Oak Rd
114.1 mi.	852ft	Turn left at Church St
114.26 mi.	335ft	Turn left at School St
114.33 mi.	-	Stop

ROUTE DESCRIPTION:
 No Description Provided


Notes		
AT	FOR	NOTES
0.74 mi.	4mi 2854ft	Turn left at VA-106 S/ VA-156 Bypass S/ Ruffin Rd
5.29 mi.	10mi 4711ft	Turn left at VA-156 S/ Prince George Dr
16.18 mi.	7mi 3236ft	Turn left at State Route 638/ Templeton Rd
23.79 mi.	4mi 4735ft	Turn right at VA-602/ Cabin Point Rd/Continue to follow VA-602
28.69 mi.	1mi 1306ft	Continue onto Galley Rd/ State Route 657
29.93 mi.	3137ft	Continue onto Main St
30.53 mi.	1932ft	Turn right at Flatfoot Rd/ State Route 658
30.89 mi.	2076ft	Turn right at Lee Ave/ State Route 40 Bus
31.29 mi.	2mi 1350ft	Turn right at VA-40 W/ Sussex Dr
33.54 mi.	3mi 4937ft	Turn left at Concord Sappony Rd/ State Route 681
37.48 mi.	6mi 4884ft	Turn left at Little Mill Rd/ State Route 630/Continue to follow State Route 630
44.4 mi.	653ft	Turn left at Oak St
44.53 mi.	698ft	Turn right at Pine St
44.66 mi.	3576ft	Turn left at Jarratt Ave
45.34 mi.	2mi 4390ft	Slight right at S Halifax Rd/ State Route 646
48.17 mi.	3258ft	Turn right at US-301 S/ Blue Star Hwy
48.79 mi.	2mi 404ft	Turn right at Lebanon Church Rd/ State Route 609/Continue to follow State Route 609
50.86 mi.	480ft	Turn right at US-301 N/ Sussex Dr
50.95 mi.	1855ft	Turn left at 3 Creek Dr
51.3 mi.	427ft	Turn left at Industrial Pkwy
51.38 mi.	501ft	Turn left toward Moonlight Rd/ State Route 616
51.48 mi.	1mi 3456ft	Slight right at Moonlight Rd/ State Route 616
53.13 mi.	1mi 539ft	Turn left at VA-614 S/ Crescent Rd
54.24 mi.	1mi 2800ft	Turn right at Reese St
55.77 mi.	514ft	Turn right at Southampton St
55.86 mi.	344ft	Turn left at Halifax St
This segment shows [2]55.93 mi. (295,306 ft.) of your route.		

Notes		
AT	FOR	NOTES
55.93 mi.	743ft	Turn right at Virginia Ave
56.07 mi.	1mi 1592ft	Turn left at N Main St
57.37 mi.	2mi 345ft	Slight left at US-301 N/ S Main St/Continue to follow US-301 N
59.44 mi.	2432ft	Slight left at Cedar Ln/ State Route 691
59.9 mi.	75ft	Turn left to stay on Cedar Ln/ State Route 691
59.91 mi.	2mi 225ft	Turn right to stay on Cedar Ln/ State Route 691
61.95 mi.	2mi 998ft	Turn right at State Route 629/ Zion Church Rd/Continue to follow State Route 629
64.14 mi.	1mi 383ft	Slight left at Mitchell's Mill Rd
65.22 mi.	2mi 2076ft	Slight left at Moore's Ferry Rd/ State Route 629
67.61 mi.	1mi 4020ft	Continue onto James Jones Rd
69.37 mi.	3mi 811ft	Slight right at N Carolina 48 S
72.52 mi.	7mi 551ft	Continue onto N Carolina 48 S/ Roanoke Rapids Rd/Continue to follow N Carolina 48 S
79.63 mi.	1mi 3528ft	Turn left at N Carolina 1626 S/ Carolina Rest Home Rd
81.3 mi.	2mi 102ft	Turn right at N Carolina 1627/3 Bridges Rd
83.32 mi.	2254ft	Turn right at N Carolina 1665 N/ N Carolina 903 N/ Old Halifax
83.74 mi.	9mi 3605ft	Turn left at N Carolina 1210 S/ Piney Grove Church Rd
93.43 mi.	6mi 1973ft	Turn right at Drapers Rd
99.8 mi.	1mi 4279ft	Turn right at N Carolina 481 W
101.61 mi.	1mi 2910ft	Continue onto Fishing Creek Rd
103.16 mi.	1mi 4540ft	Turn left at Melton Bridge Rd
105.02 mi.	3200ft	Continue onto Obryan Rd
105.63 mi.	3486ft	Turn right at Lonesome Pine Rd
106.29 mi.	1mi 1133ft	Turn left at Straight Gate Rd
107.5 mi.	3037ft	Turn right at Swift Creek School Rd
108.08 mi.	6mi 133ft	Slight left at Red Oak Rd
114.1 mi.	852ft	Turn left at Church St
114.26 mi.	335ft	Turn left at School St
114.33 mi.	END	Stop
This segment shows [2]58.4 mi. (308,340 ft.) of your route.		