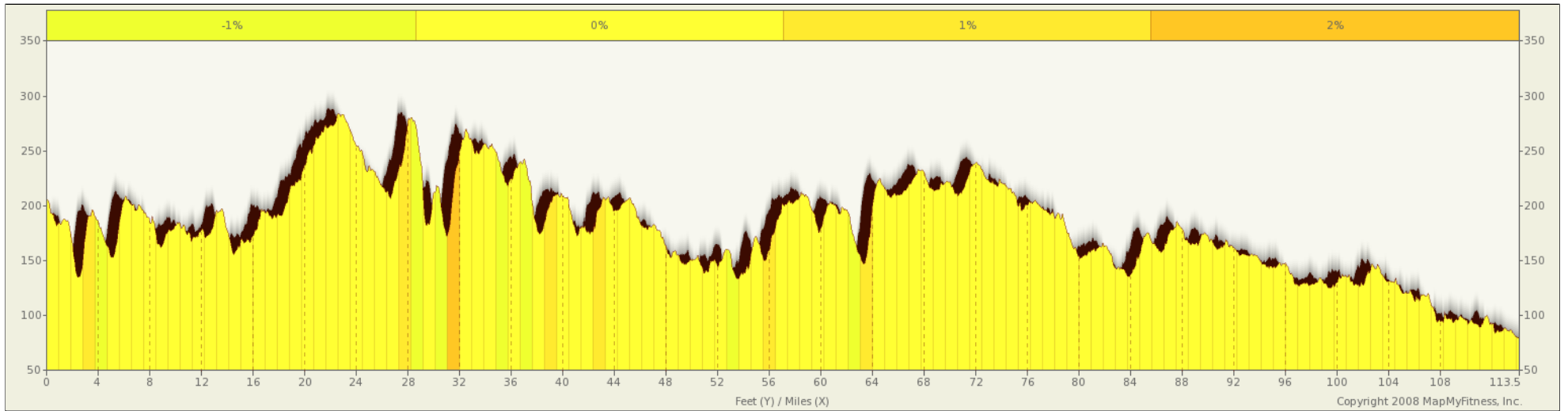
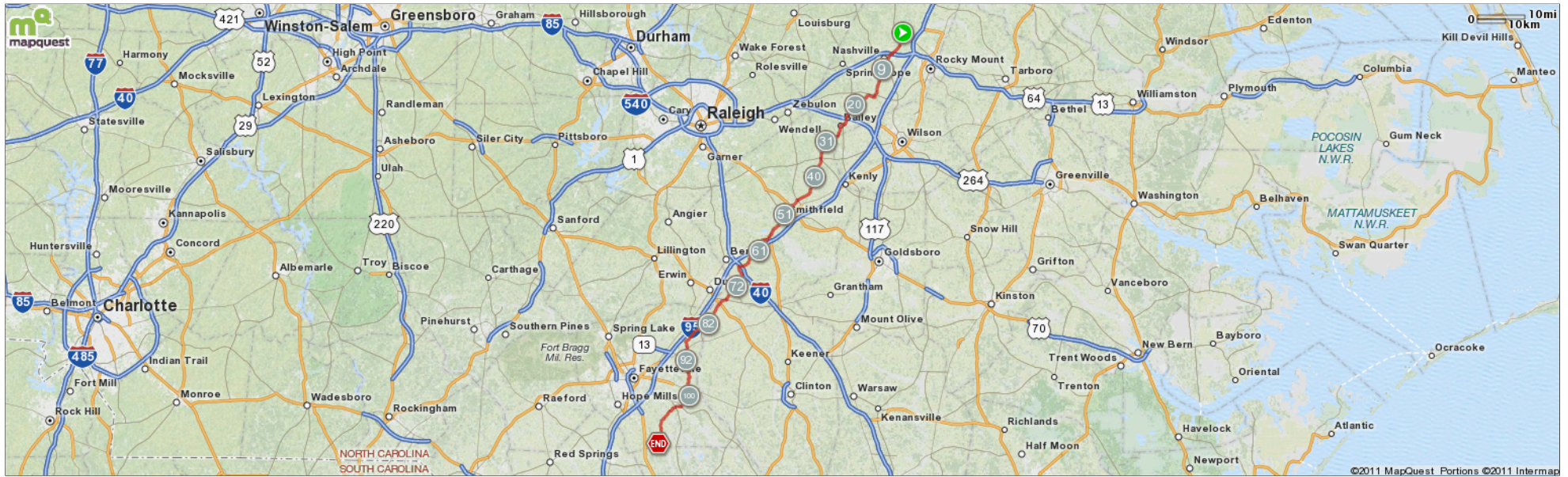


ROUTE DESCRIPTION:  
No Description Provided



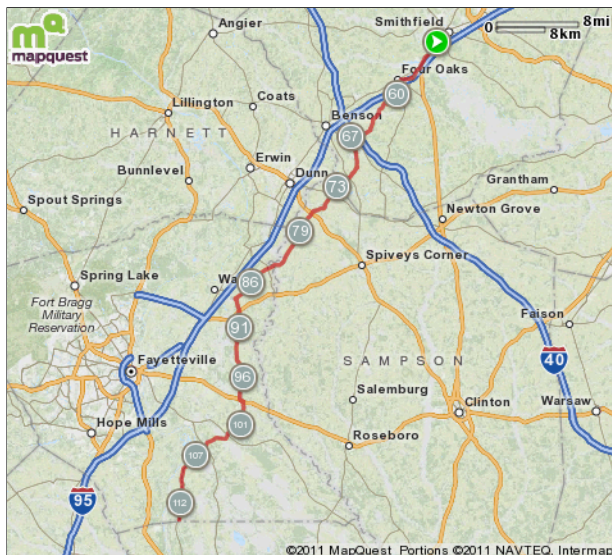
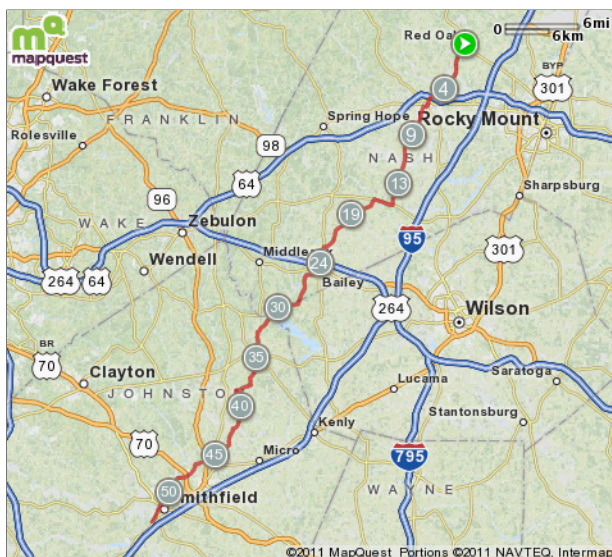
**ROUTE DESCRIPTION:**  
 No Description Provided

Notes		
AT	FOR	NOTES
4.13 mi.	4566ft	Turn right at First Street Extension
4.99 mi.	1mi 1598ft	Continue onto N 1st St
6.3 mi.	1535ft	Turn right at E Railroad St
6.59 mi.	1477ft	Turn left at S Alston St
6.87 mi.	8mi 1519ft	Continue onto Old Bailey Hwy
15.15 mi.	1mi 2932ft	Turn right at N Carolina 97 W
16.71 mi.	5mi 4094ft	Turn left at Liles Rd
22.48 mi.	1061ft	Slight right at Stoney Hill Church Rd
22.68 mi.	2mi 148ft	Turn left at N Carolina 581 S
24.71 mi.	832ft	Turn right at Main St
24.87 mi.	1mi 149ft	Turn left at Peele Rd
25.9 mi.	2mi 1390ft	Turn left at Camp Charles Rd
28.16 mi.	1164ft	Continue onto Bailey Rd
28.38 mi.	2mi 2110ft	Turn right at New Sandy Hill Church Rd
30.78 mi.	2mi 198ft	Turn left at Antioch Church Rd/ Bissette Rd
32.82 mi.	1mi 330ft	Turn left at Woodard's Dairy Rd
33.88 mi.	1223ft	Turn right at Crockers Nub Rd
34.11 mi.	4420ft	Turn left at Raper Rd
34.95 mi.	2mi 2213ft	Continue onto Old Beulah Rd

Notes		
AT	FOR	NOTES
37.37 mi.	1mi 1668ft	Turn right at Old Dam Rd
38.69 mi.	1mi 4864ft	Turn left at Bluegrass Rd
40.61 mi.	1mi 4049ft	Turn right at Shoeheel Rd
42.37 mi.	1mi 1192ft	Continue onto Rhondale Rd
43.6 mi.	3mi 1069ft	Turn right at Old Beulah Rd
46.8 mi.	4mi 157ft	Turn left at Buffalo Rd
50.83 mi.	995ft	Turn right at Hospital Rd
51.02 mi.	1mi 5068ft	Continue straight onto N 2nd St
52.98 mi.	501ft	Turn left at E Wilson St
53.07 mi.	2mi 5014ft	Turn right at S Brightleaf Blvd
56.02 mi.	510ft	Slight right at US-301 S
56.12 mi.	1207ft	Slight right to stay on US-301 S
56.35 mi.	2mi 840ft	Turn left at Boyette Rd
58.51 mi.	916ft	Turn left at Keen St
58.68 mi.	1893ft	Turn left at Keen Rd
59.04 mi.	98ft	Slight right to stay on Allendale Rd
59.06 mi.	261ft	Turn left at S Main St
59.11 mi.	1215ft	Continue onto Hockaday Mill Rd
59.34 mi.	1mi 2733ft	Continue onto Hockaday Rd

Notes		
AT	FOR	NOTES
60.86 mi.	1mi 1803ft	Turn right at Tellersville Rd
62.2 mi.	2mi 5060ft	Turn left at Juniper Church Rd
65.16 mi.	2mi 1698ft	Turn right at Stricklands Crossroads Rd
67.48 mi.	556ft	Turn left at N Carolina 50 S
67.58 mi.	2mi 4400ft	Turn right at Beasley Rd
70.42 mi.	2mi 2079ft	Turn right at Woods Crossroads Rd
72.81 mi.	2mi 4225ft	Continue onto Green Path Rd
75.61 mi.	123ft	Turn right at Timothy Rd
75.63 mi.	7mi 4478ft	Slight left at Green Path Rd
83.48 mi.	1mi 1611ft	Continue onto Fayetteville Rd
84.79 mi.	3mi 2202ft	Continue onto Smithfield Rd
88.2 mi.	8mi 881ft	Turn left at Wade- Stedman Rd
96.37 mi.	2mi 413ft	Turn left to stay on Wade- Stedman Rd
98.45 mi.	2051ft	Turn left at Clinton Rd
98.84 mi.	5018ft	Turn right at Carol St
99.79 mi.	5mi 4695ft	Continue onto Stedman Cedar Creek Rd
105.68 mi.	7mi 4670ft	Continue onto Tabor Church Rd
113.56 mi.	-	Stop



**ROUTE DESCRIPTION:**  
 No Description Provided


Notes			
AT	FOR	NOTES	
4.13 mi.	➡	4566ft	Turn right at First Street Extension
4.99 mi.	⬆	1mi 1598ft	Continue onto N 1st St
6.3 mi.	➡	1535ft	Turn right at E Railroad St
6.59 mi.	⬅	1477ft	Turn left at S Alston St
6.87 mi.	⬆	8mi 1519ft	Continue onto Old Bailey Hwy
15.15 mi.	➡	1mi 2932ft	Turn right at N Carolina 97 W
16.71 mi.	⬅	5mi 4094ft	Turn left at Liles Rd
22.48 mi.	➡	1061ft	Slight right at Stoney Hill Church Rd
22.68 mi.	⬅	2mi 148ft	Turn left at N Carolina 581 S
24.71 mi.	➡	832ft	Turn right at Main St
24.87 mi.	⬅	1mi 149ft	Turn left at Peele Rd
25.9 mi.	⬅	2mi 1390ft	Turn left at Camp Charles Rd
28.16 mi.	⬆	1164ft	Continue onto Bailey Rd
28.38 mi.	➡	2mi 2110ft	Turn right at New Sandy Hill Church Rd
30.78 mi.	⬅	2mi 198ft	Turn left at Antioch Church Rd/ Bisette Rd
32.82 mi.	⬅	1mi 330ft	Turn left at Woodard's Dairy Rd
33.88 mi.	➡	1223ft	Turn right at Crockers Nub Rd
34.11 mi.	⬅	4420ft	Turn left at Raper Rd
34.95 mi.	⬆	2mi 2213ft	Continue onto Old Beulah Rd
37.37 mi.	➡	1mi 1668ft	Turn right at Old Dam Rd
38.69 mi.	⬅	1mi 4864ft	Turn left at Bluegrass Rd
40.61 mi.	➡	1mi 4049ft	Turn right at Shoeheel Rd
42.37 mi.	⬆	1mi 1192ft	Continue onto Rhondale Rd
43.6 mi.	➡	3mi 1069ft	Turn right at Old Beulah Rd
46.8 mi.	⬅	4mi 157ft	Turn left at Buffalo Rd
50.83 mi.	➡	995ft	Turn right at Hospital Rd
51.02 mi.	⬆	1mi 5068ft	Continue straight onto N 2nd St
52.98 mi.	⬅	501ft	Turn left at E Wilson St

This segment shows [2]53.02 mi. (279,946 ft.) of your route.

Notes			
AT	FOR	NOTES	
53.07 mi.	➡	2mi 5014ft	Turn right at S Brightleaf Blvd
56.02 mi.	➡	510ft	Slight right at US-301 S
56.12 mi.	➡	1207ft	Slight right to stay on US-301 S
56.35 mi.	⬅	2mi 840ft	Turn left at Boyette Rd
58.51 mi.	⬅	916ft	Turn left at Keen St
58.68 mi.	⬅	1893ft	Turn left at Keen Rd
59.04 mi.	➡	98ft	Slight right to stay on Allendale Rd
59.06 mi.	⬅	261ft	Turn left at S Main St
59.11 mi.	⬆	1215ft	Continue onto Hockaday Mill Rd
59.34 mi.	⬆	1mi 2733ft	Continue onto Hockaday Rd
60.86 mi.	➡	1mi 1803ft	Turn right at Tetersville Rd
62.2 mi.	⬅	2mi 5060ft	Turn left at Juniper Church Rd
65.16 mi.	➡	2mi 1698ft	Turn right at Stricklands Crossroads Rd
67.48 mi.	⬅	556ft	Turn left at N Carolina 50 S
67.58 mi.	➡	2mi 4400ft	Turn right at Beasley Rd
70.42 mi.	➡	2mi 2079ft	Turn right at Woods Crossroads Rd
72.81 mi.	⬆	2mi 4225ft	Continue onto Green Path Rd
75.61 mi.	➡	123ft	Turn right at Timothy Rd
75.63 mi.	➡	7mi 4478ft	Slight left at Green Path Rd
83.48 mi.	⬆	1mi 1611ft	Continue onto Fayetteville Rd
84.79 mi.	⬆	3mi 2202ft	Continue onto Smithfield Rd
88.2 mi.	⬅	8mi 881ft	Turn left at Wade- Stedman Rd
96.37 mi.	⬅	2mi 413ft	Turn left to stay on Wade- Stedman Rd
98.45 mi.	⬅	2051ft	Turn left at Clinton Rd
98.84 mi.	➡	5018ft	Turn right at Carol St
99.79 mi.	⬆	5mi 4695ft	Continue onto Stedman Cedar Creek Rd
105.68 mi.	⬆	7mi 4670ft	Continue onto Tabor Church Rd
113.56 mi.	END	-	Stop

This segment shows [2]60.58 mi. (319,872 ft.) of your route.