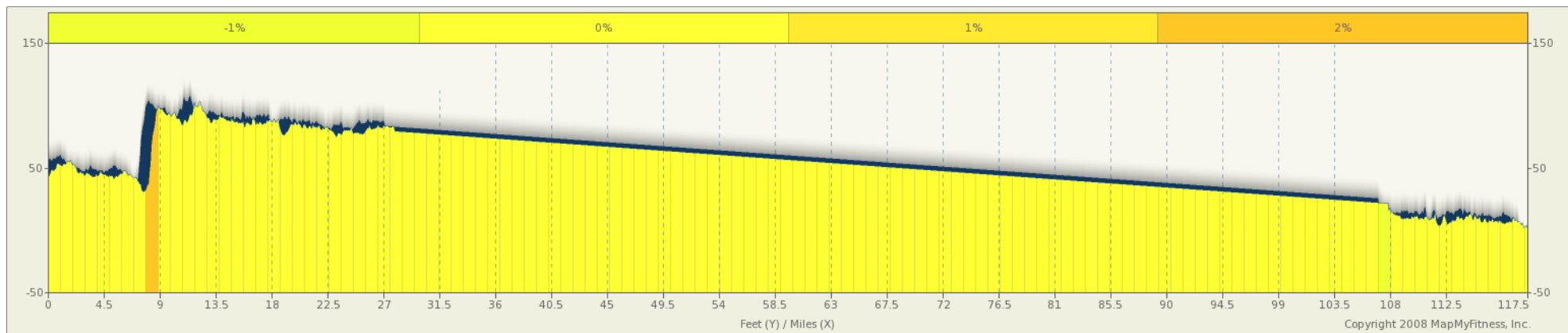
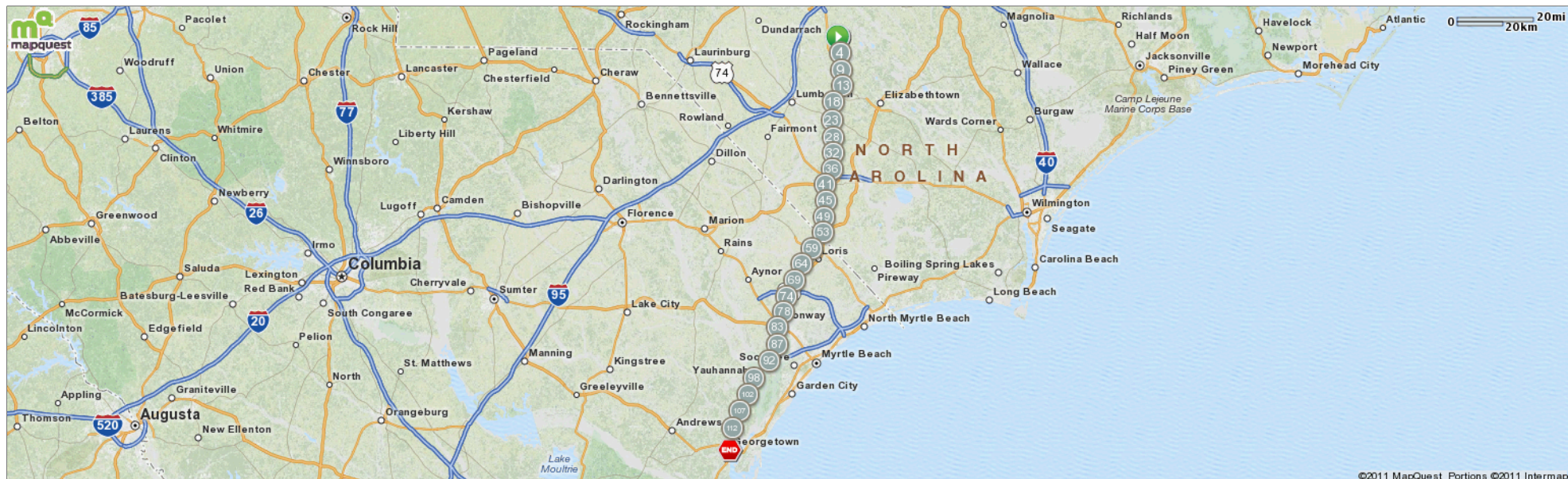


# RFCH\_CUE\_DAY #6

Starts In Nc To Sc, North Carolina

## 116.73 miles



Description

# RFCH\_CUE\_DAY #6

Starts In Nc To Sc, North Carolina

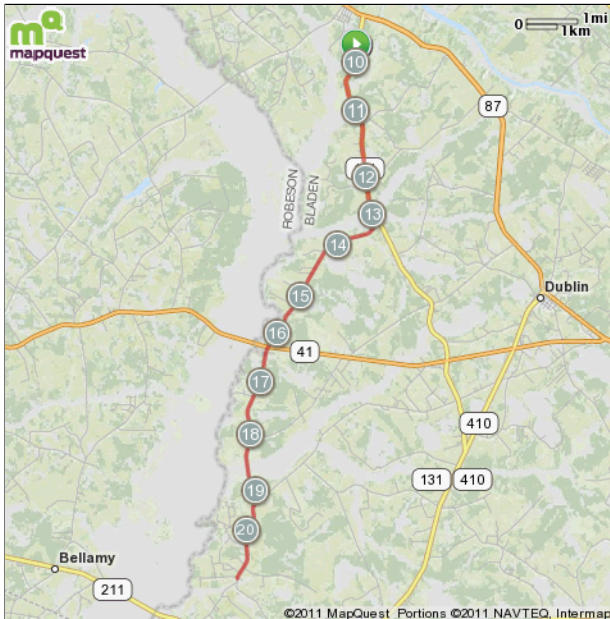
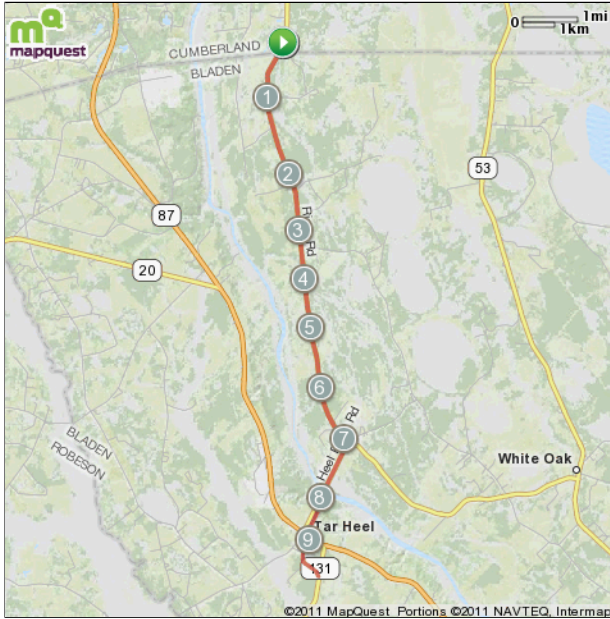
Notes		
AT	FOR	NOTES
	1418ft	Start
0.27 mi.	6mi 4387ft	Continue onto River Rd
7.1 mi.	1mi 1473ft	Turn right at Tar Heel Ferry Rd
8.38 mi.	290ft	Turn left at Pine St
8.43 mi.	2401ft	Turn right at Holly St
8.89 mi.	154ft	Turn left at N Carolina 87 S
8.92 mi.	208ft	Turn right at Love St
8.96 mi.	274ft	Turn left at Robeson St
9.01 mi.	1277ft	Turn right at Main St
9.25 mi.	2831ft	Continue onto Old Hwy 131
9.79 mi.	3mi 2212ft	Turn right at N Carolina 131 S
13.21 mi.	6mi 897ft	Turn right at Marsh Rd
19.38 mi.	1mi 3511ft	Turn right at Center Rd
21.04 mi.	4295ft	Turn right at Berry Lewis Rd
21.85 mi.	3603ft	Turn left at Webb Faulk Rd
22.54 mi.	3901ft	Slight right to stay on Webb Faulk Rd
23.28 mi.	935ft	Turn left at N Carolina 211 BUS S
23.45 mi.	4028ft	Turn right at Bryant Swamp Rd
24.22 mi.	1mi 216ft	Turn left at Richardson Rd

Notes		
AT	FOR	NOTES
25.26 mi.	1mi 3453ft	Turn right at Forrest Dr
26.91 mi.	10mi 5267ft	Turn right at N Carolina 242 S/ N Carolina 410 SContinue to follow N Carolina 410 S
37.91 mi.	2mi 1671ft	Turn right at Bird Cage Rd
40.22 mi.	846ft	Turn right at US-76 W/ Andrew Jackson Hwy SW
40.38 mi.	4392ft	Turn left at Grist Rd
41.22 mi.	1144ft	Continue onto Walls Ln
41.43 mi.	271ft	Turn left toward Old Stake Rd
41.48 mi.	11mi 1201ft	Turn right at Old Stake Rd
52.71 mi.	4609ft	Continue onto Stake Rd
53.58 mi.	1276ft	Turn right at E 5th St
53.83 mi.	744ft	Turn left at S Main St
53.97 mi.	1mi 2395ft	Slight right at Green Sea Rd
55.42 mi.	1mi 2469ft	Turn left at W Dogwood Rd/ State Rd S-26-140
56.89 mi.	3697ft	Turn right at Mt Zion Rd
57.59 mi.	1mi 1620ft	Turn left at Princeville Dr/ Shoebuckle Rd
58.9 mi.	1mi 1610ft	Continue onto Audie Rd
60.2 mi.	1726ft	Turn left at Fowler Rd/ State Rd S-26-647

Notes		
AT	FOR	NOTES
60.53 mi.	405ft	Turn right at S Carolina 9 BUS N
60.6 mi.	1mi 4830ft	Turn left at Live Oak Church Rd/ State Rd S-26-933
62.52 mi.	3mi 341ft	Turn right at Joyner Swamp Rd
65.58 mi.	3mi 1110ft	Turn left at Gurley Rd
68.79 mi.	1mi 4574ft	Continue onto US-701 S/ Broad St
70.66 mi.	9mi 877ft	Slight left at US-701 N/ Broad St
79.83 mi.	389ft	Turn right at 15th Ave
79.9 mi.	3262ft	Turn left at Laurel St
80.52 mi.	822ft	Turn right at 7th Ave
80.67 mi.	1188ft	Turn left at Beaty St
80.9 mi.	678ft	Turn right at 5th Ave
81.03 mi.	316ft	Turn left at Lewis St
81.09 mi.	695ft	Turn right at Gamecock Ave
81.22 mi.	206ft	Turn left at Powell St
81.26 mi.	36mi 503ft	Turn right at 4th Ave
117.35 mi.	64ft	Turn right at N Hazard St
117.36 mi.	518ft	Turn left to stay on N Hazard St
117.46 mi.		Stop

# RFCH\_CUE\_DAY #6

Starts In Nc To Sc, North Carolina



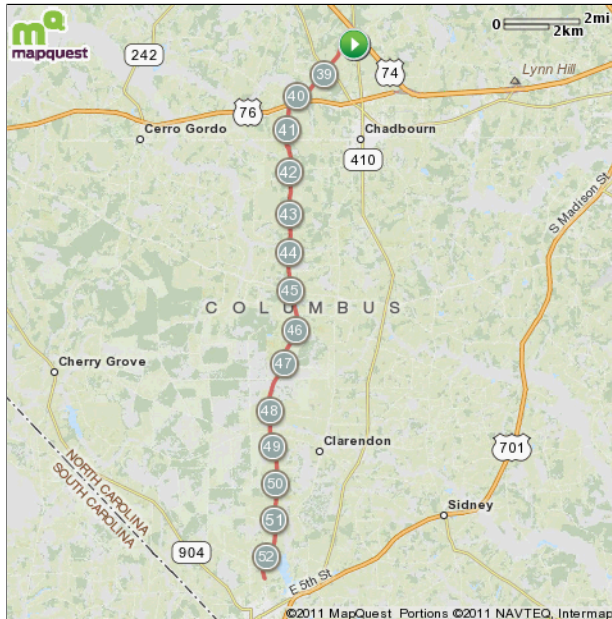
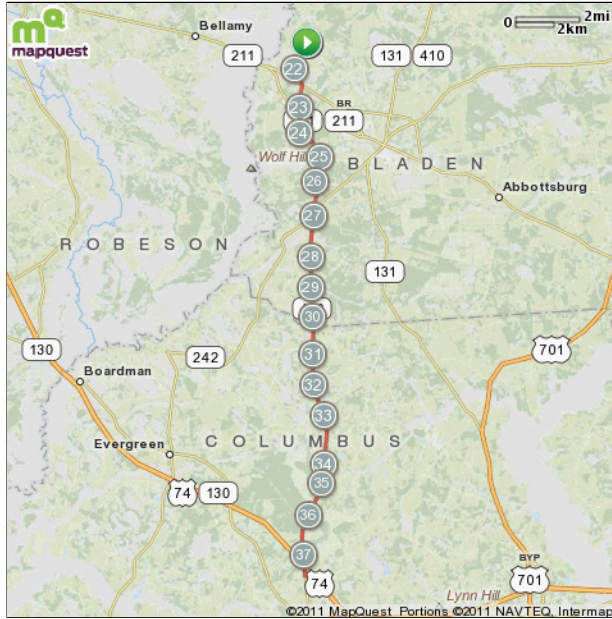
Notes		
AT	FOR	NOTES
		1418ft Start
0.27 mi.		6mi 4387ft Continue onto River Rd
7.1 mi.		1mi 1473ft Turn right at Tar Heel Ferry Rd
8.38 mi.		290ft Turn left at Pine St
8.43 mi.		240ft Turn right at Holly St
8.89 mi.		154ft Turn left at N Carolina 87 S
8.92 mi.		208ft Turn right at Love St
8.96 mi.		274ft Turn left at Robeson St
9.01 mi.		1277ft Turn right at Main St
9.25 mi.		2831ft Continue onto Old Hwy 131
This segment shows 9.79 mi. (51,674 ft.) of your route.		

Notes		
AT	FOR	NOTES
9.79 mi.		3mi 2212ft Turn right at N Carolina 131 S
13.21 mi.		6mi 897ft Turn right at Marsh Rd
19.38 mi.		1mi 3511ft Turn right at Center Rd
This segment shows 11.25 mi. (59,420 ft.) of your route.		



# RFCH\_CUE\_DAY #6

Starts In Nc To Sc, North Carolina

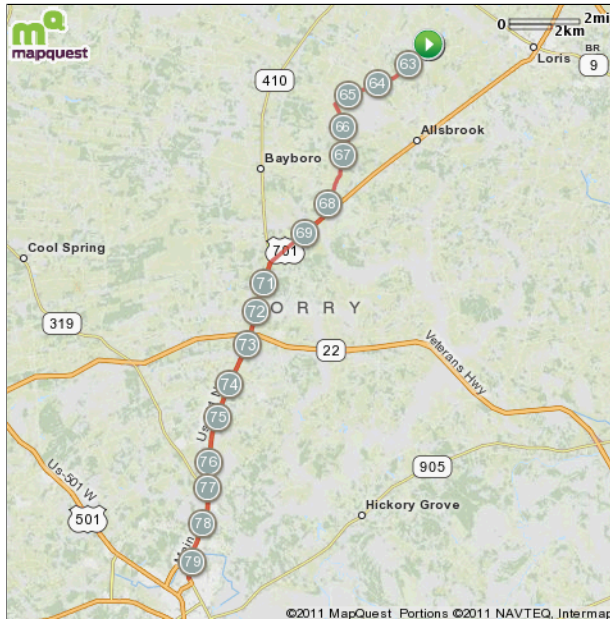
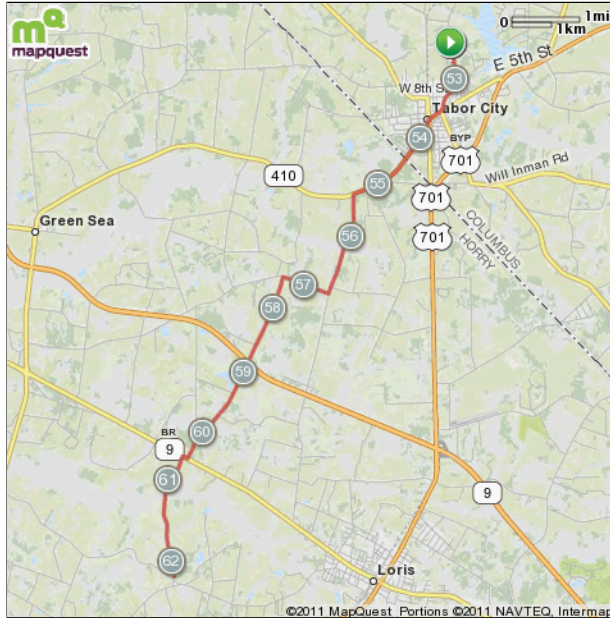


Notes		
AT	FOR	NOTES
21.04 mi.	➔ 4295ft	Turn right at Berry Lewis Rd
21.85 mi.	➔ 3603ft	Turn left at Webb Faulk Rd
22.54 mi.	➔ 3901ft	Slight right to stay on Webb Faulk Rd
23.28 mi.	➔ 935ft	Turn left at N Carolina 211 BUS S
23.45 mi.	➔ 4028ft	Turn right at Bryant Swamp Rd
24.22 mi.	➔ 1mi 216ft	Turn left at Richardson Rd
25.26 mi.	➔ 1mi 3453ft	Turn right at Forrest Dr
26.91 mi.	➔ 10mi 5267ft	Turn right at N Carolina 242 S/ N Carolina 410 S Continue to follow N Carolina 410 S
37.91 mi.	➔ 2mi 1671ft	Turn right at Bird Cage Rd
This segment shows 16.97 mi. (89,576 ft.) of your route.		

Notes		
AT	FOR	NOTES
40.22 mi.	➔ 846ft	Turn right at US-76 W/ Andrew Jackson Hwy SW
40.38 mi.	➔ 4392ft	Turn left at Grist Rd
41.22 mi.	➔ 1144ft	Continue onto Walls Ln
41.43 mi.	➔ 271ft	Turn left toward Old Stake Rd
41.48 mi.	➔ 11mi 1201ft	Turn right at Old Stake Rd
This segment shows 14.8 mi. (78,165 ft.) of your route.		

# RFCH\_CUE\_DAY #6

Starts In Nc To Sc, North Carolina

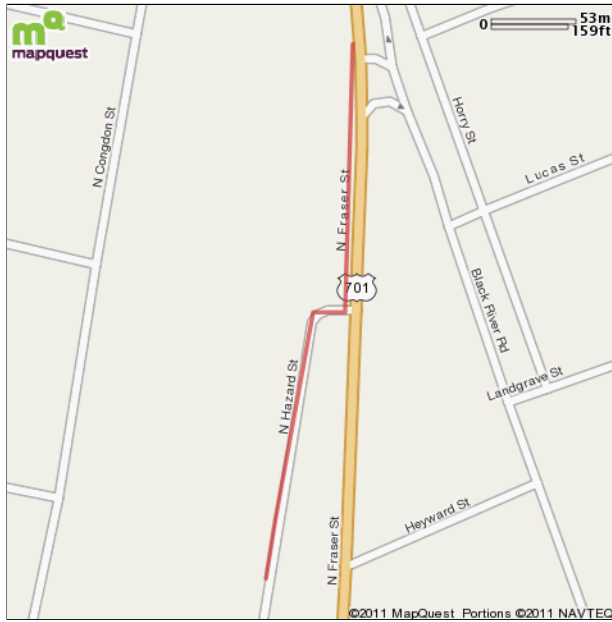
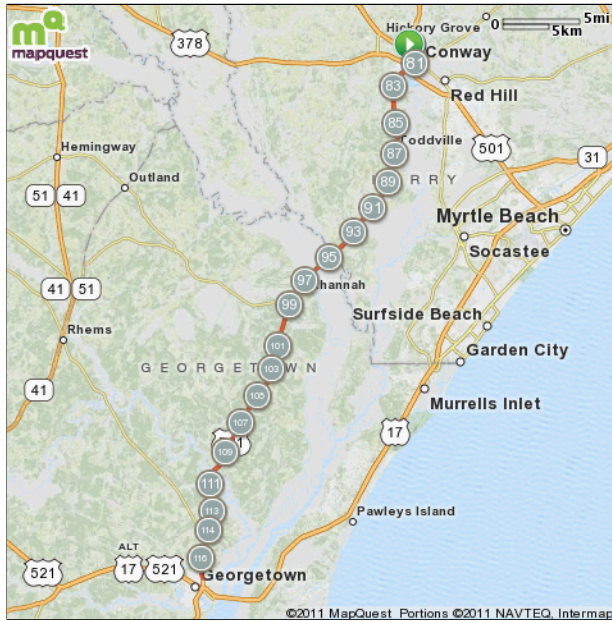


Notes		
AT	FOR	NOTES
52.71 mi.	➡	4609ft Continue onto Stake Rd
53.58 mi.	➡	1276ft Turn right at E 5th St
53.83 mi.	➡	744ft Turn left at S Main St
53.97 mi.	➡	1mi 2395ft Slight right at Green Sea Rd
55.42 mi.	➡	1mi 2469ft Turn left at W Dogwood Rd/ State Rd S-26-140
56.89 mi.	➡	3697ft Turn right at Mt Zion Rd
57.59 mi.	➡	1mi 1620ft Turn left at Princeville Dr/ Shoebuckle Rd
58.9 mi.	➡	1mi 1610ft Continue onto Audie Rd
60.2 mi.	➡	1726ft Turn left at Fowler Rd/ State Rd S-26-647
60.53 mi.	➡	405ft Turn right at S Carolina 9 BUS N
60.6 mi.	➡	1mi 4830ft Turn left at Live Oak Church Rd/ State Rd S-26-933
This segment shows 9.81 mi. (51,780 ft.) of your route.		

Notes		
AT	FOR	NOTES
62.52 mi.	➡	3mi 341ft Turn right at Joyner Swamp Rd
65.58 mi.	➡	3mi 1110ft Turn left at Gurley Rd
68.79 mi.	➡	1mi 4574ft Continue onto US-701 S/ Broad St
70.66 mi.	➡	9mi 877ft Slight left at US-701 N/ Broad St
This segment shows 17.31 mi. (91,382 ft.) of your route.		

# RFCH\_CUE\_DAY #6

Starts In Nc To Sc, North Carolina



Notes		
AT	FOR	NOTES
79.83 mi.	➔	389ft Turn right at 15th Ave
79.9 mi.	➔	3262ft Turn left at Laurel St
80.52 mi.	➔	822ft Turn right at 7th Ave
80.67 mi.	➔	1188ft Turn left at Beaty St
80.9 mi.	➔	678ft Turn right at 5th Ave
81.03 mi.	➔	316ft Turn left at Lewis St
81.09 mi.	➔	695ft Turn right at Gamecock Ave
81.22 mi.	➔	206ft Turn left at Powell St
81.26 mi.	➔	36mi 503ft Turn right at 4th Ave
This segment shows 37.53 mi. (198,138 ft.) of your route.		

Notes		
AT	FOR	NOTES
117.35 mi.	➔	64ft Turn right at N Hazard St
117.36 mi.	➔	518ft Turn left to stay on N Hazard St
117.46 mi.	END	Stop
This segment shows 0.11 mi. (583 ft.) of your route.		