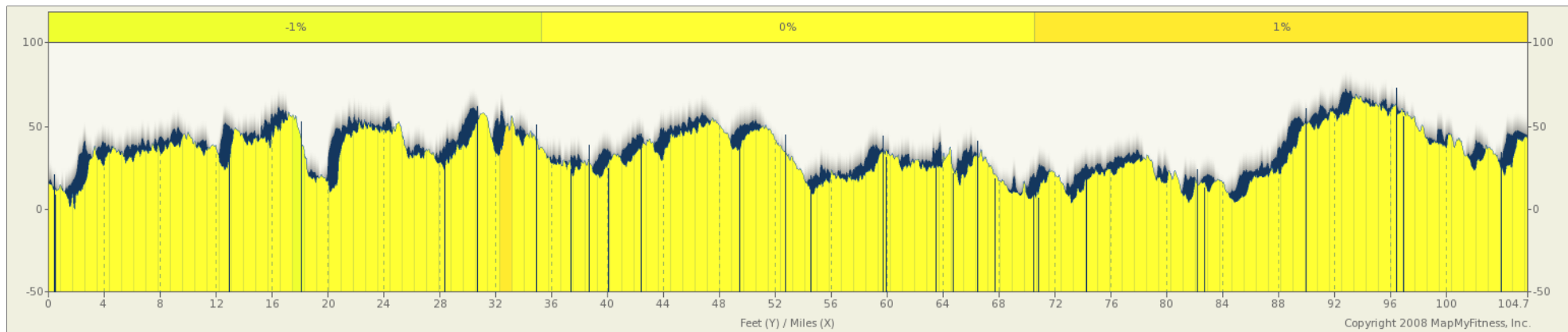
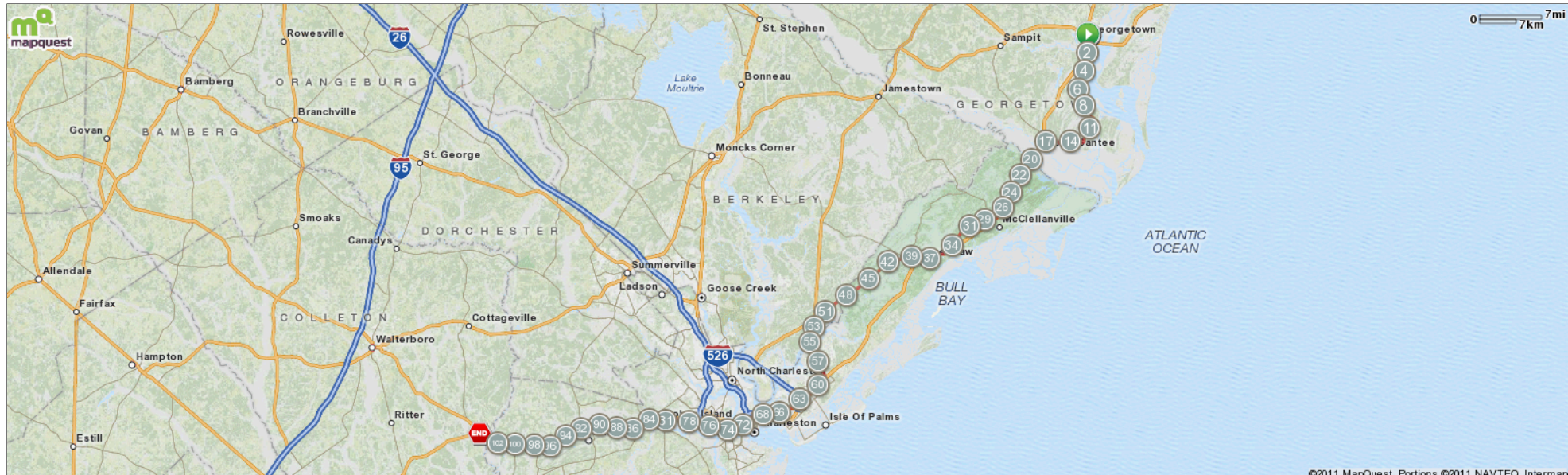


RFCH_CUE_DAY #7

Starts In Georgetown, South Carolina

104.21 miles



Description

RFCH_CUE_DAY #7

Starts In Georgetown, South Carolina

Notes		
AT	FOR	NOTES
0.39 mi.	280ft	Head southeast on Duke St toward Church St
		Stop
0.45 mi.	137ft	Turn right at N Fraser St
0.47 mi.	1mi 4835ft	Head southwest on N Fraser St toward Highmarket St
2.39 mi.	396ft	Turn left at County Rd S-22-18/ S Island Rd
2.46 mi.	7mi 2516ft	Head south on County Rd S-22-18/ S Island Rd toward Wilkinson St
9.94 mi.	2mi 4142ft	Turn right at County Rd S-22-30/ Estherville Dr
12.72 mi.	293ft	Turn right at County Rd S-22-30/ N Santee River Rd
12.78 mi.	4mi 4275ft	Head west on County Rd S-22-30/ N Santee River Rd toward Willow Hall Dr
17.59 mi.	1517ft	Turn left at US-17 S/ S Fraser St
17.88 mi.	10mi 707ft	Head south on US-17 S/ S Fraser St Continue to follow US-17 S
28.01 mi.	268ft	Turn right at S Carolina 45 W
28.06 mi.	789ft	Head northwest on S Carolina 45 W toward Randall Rd/ State Rd S-10-1336
28.21 mi.	2mi 721ft	Slight left at Randall Rd/ State Rd S-10-1336
30.35 mi.	1714ft	Head west on Randall Rd/ State Rd S-10-1336 toward State Rd S-10-1335/ Tibwin Rd
30.67 mi.	3126ft	Continue onto Old Georgetown Rd/ State Rd S-10-913
31.26 mi.	3mi 1408ft	Turn right to stay on Old Georgetown Rd/ State Rd S-10-913
34.53 mi.	3867ft	Head southwest on Old Georgetown Rd/ State Rd S-10-913 toward N Basket Ln

Notes		
AT	FOR	NOTES
35.26 mi.	1mi 3781ft	Turn right at US-17 S
36.98 mi.	1mi 1419ft	Head west on US-17 S toward Kaiser Farm
38.25 mi.	169ft	Turn right at Swamp Fox Hiking Trail
38.28 mi.	10ft	Head northwest on Swamp Fox Hiking Trail toward Palmetto Trail - Swamp Fox Passage
38.28 mi.	1mi 1893ft	Continue onto Palmetto Trail - Swamp Fox Passage
39.64 mi.	1418ft	Head west on Palmetto Trail - Swamp Fox Passage toward State Rd S-10-1032/ Steed Creek Rd
39.91 mi.	4242ft	Turn left to stay on Palmetto Trail - Swamp Fox Passage
40.71 mi.	4168ft	Head west on Palmetto Trail - Swamp Fox Passage toward Willow Hall Rd
41.5 mi.	2243ft	Turn left at Willow Hall Rd
41.93 mi.	6mi 5016ft	Head west on Willow Hall Rd toward Kinsey Motorway Rd
48.88 mi.	552ft	Head west on Willow Hall Rd toward Guerins Bridge Rd/ State Rd S-10-98
48.98 mi.	2321ft	Continue onto Halfway Creek Rd
49.42 mi.	2mi 3848ft	Head southwest on Halfway Creek Rd toward Lachicotte Mtwy
52.15 mi.	4441ft	Head southwest on Halfway Creek Rd toward Forest Rd 6346
52.99 mi.	5051ft	Slight left at S Carolina 41 S

Notes		
AT	FOR	NOTES
53.95 mi.	5mi 451ft	Head southwest on S Carolina 41 S toward Harpers Ferry Way
59.03 mi.	325ft	Head southeast on S Carolina 41 S toward Gregorie Ferry Rd/ Gregory Ferry Rd
59.09 mi.	829ft	Turn right at Gregorie Ferry Rd/ Gregory Ferry Rd
59.25 mi.	442ft	Head south toward US-17 S
59.34 mi.	2113ft	Turn right at US-17 S
59.74 mi.	3mi 59ft	Head southwest on US-17 S toward Old Georgetown Rd/ State Rd S-10-1808
62.75 mi.	230ft	Turn right at Mathis Ferry Rd/ State Rd S-10-56
62.79 mi.	3296ft	Head northwest on Mathis Ferry Rd/ State Rd S-10-56 toward State Rd S-10-72/ Whipple Rd
63.41 mi.	391ft	Turn left at Hospital Dr
63.49 mi.	1720ft	Head south on Hospital Dr toward Von Kolnitz Rd
63.81 mi.	168ft	Turn left at Von Kolnitz Rd
63.85 mi.	620ft	Head south on Von Kolnitz Rd toward Hospital Dr
63.96 mi.	139ft	Turn right at Hospital Dr
63.99 mi.	1596ft	Head southwest on Hospital Dr toward Von Kolnitz Rd
64.29 mi.	100ft	Turn right at Von Kolnitz Rd
64.31 mi.	183ft	Head west on Von Kolnitz Rd toward Bowman Rd

RFCH_CUE_DAY #7

Starts In Georgetown, South Carolina

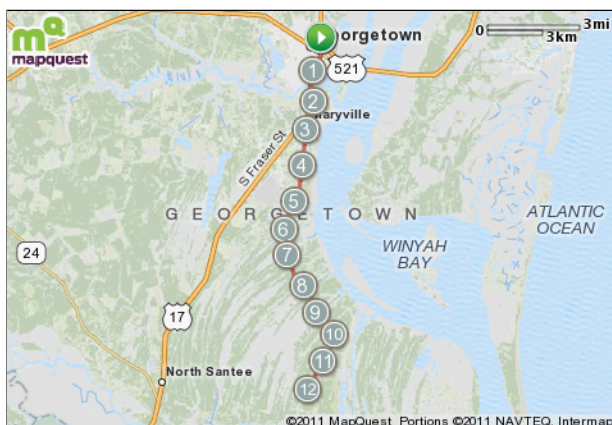
Notes		
AT	FOR	NOTES
64.35 mi.	1mi 1968ft	Continue onto Frontage Rd
65.72 mi.	72ft	Head west on Frontage Rd toward S Shelmore Blvd
65.73 mi.	499ft	Turn left at S Shelmore Blvd
65.83 mi.	95ft	Head south toward Frontage Rd
65.84 mi.	1mi 518ft	Turn right at Frontage Rd
66.94 mi.	45ft	Head southwest on Frontage Rd toward McGrath Darby Blvd
66.95 mi.	1714ft	Turn left at McGrath Darby Blvd
67.28 mi.	44ft	Continue onto Patriots Point Rd
67.28 mi.	134ft	Turn right
67.31 mi.	1145ft	Head northwest
67.53 mi.	768ft	Slight left toward Wonder's Way
67.67 mi.	1mi 1996ft	Continue straight onto Wonder's Way
69.05 mi.	3536ft	Head west on Wonder's Way
69.72 mi.	187ft	Head southwest on Wonder's Way
69.76 mi.	1427ft	Continue onto E Bay
70.03 mi.	67ft	Turn right toward E Bay St
70.04 mi.	28ft	Turn right at E Bay St
70.04 mi.	118ft	Turn left at Cooper St
70.07 mi.	189ft	Head southwest on Cooper St toward Drake St

Notes		
AT	FOR	NOTES
70.1 mi.	2444ft	Turn left at Drake St
70.56 mi.	44ft	Head southeast on Drake St toward Mary St
70.57 mi.	2194ft	Turn right at Mary St
70.99 mi.	63ft	Head west on Mary St toward King St
71 mi.	2302ft	Continue onto Morris St
71.44 mi.	56ft	Turn left at Rutledge Ave
71.45 mi.	60ft	Head southeast on Rutledge Ave toward Bee St
71.46 mi.	1915ft	Turn right at Bee St
71.82 mi.	270ft	Turn right at Courtenay Dr
71.87 mi.	462ft	Head north on Courtenay Dr toward Cannon St
71.96 mi.	2346ft	Turn left at US-17 S/ Spring St Continue to follow US-17 S
72.4 mi.	3792ft	Head southwest on US-17 S
73.12 mi.	1363ft	Continue onto Folly Rd
73.38 mi.	256ft	Turn right at W Ashley Greenway
73.43 mi.	7mi 4113ft	Head west on W Ashley Greenway toward Chadwick Dr
81.21 mi.	503ft	Slight right at Mc Cleod Mill Rd/ State Rd S-10-1377
81.3 mi.	604ft	Head west on Mc Cleod Mill Rd/ State Rd S-10-1377 toward McLeod Mill Rd
81.42 mi.	606ft	Mc Cleod Mill Rd/ State Rd S-10-1377 turns left and becomes McLeod Mill Rd
81.53 mi.	114ft	Turn left to stay on McLeod Mill Rd

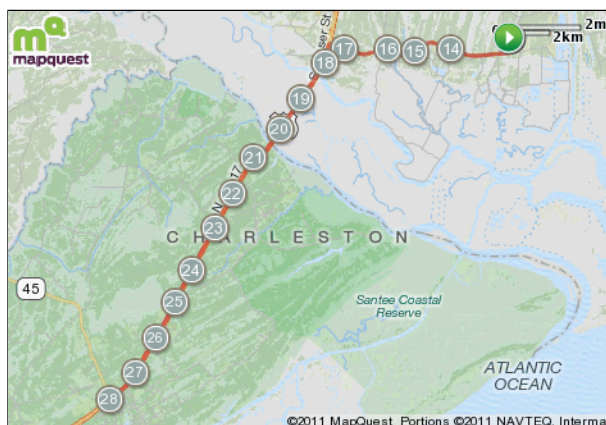
Notes		
AT	FOR	NOTES
81.55 mi.	1057ft	Turn left at Main Rd/ State Rd S-10-20
81.75 mi.	3060ft	Head north on Main Rd/ State Rd S-10-20 toward Hoggard Ln
82.33 mi.	166ft	Turn left at Old Charleston Rd/ State Rd S-10-1024
82.37 mi.	4405ft	Head west on Old Charleston Rd/ State Rd S-10-1024 toward James Bay Rd
83.2 mi.	5mi 3204ft	Continue onto US-17 N/ Savannah Hwy
88.81 mi.	939ft	Turn right at Old Jacksonboro Rd/ State Rd S-10-1845
88.98 mi.	6mi 1946ft	Head west on Old Jacksonboro Rd/ State Rd S-10-1845 toward Landover Rd Continue to follow Old Jacksonboro Rd
95.35 mi.	153ft	Head southwest on Old Jacksonboro Rd/ State Rd S-10-1332 toward US-17 S/ Savannah Hwy
95.38 mi.	907ft	Slight right at US-17 S/ Savannah Hwy
95.55 mi.	1780ft	Turn left at Old Jacksonboro Rd/ State Rd S-10-1332
95.89 mi.	6mi 4465ft	Head southwest on Old Jacksonboro Rd/ State Rd S-10-1332 Continue to follow Old Jacksonboro Rd
102.74 mi.	85ft	Turn right at Minnow Dr
102.75 mi.	669ft	Head north on Minnow Dr toward Pom Pom Dr
102.88 mi.	1mi 3869ft	Turn left at US-17 N/ Savannah Hwy Continue to follow US-17 N
104.61 mi.		Continue onto S Carolina 64 W/ Charleston Hwy

RFCH_CUE_DAY #7

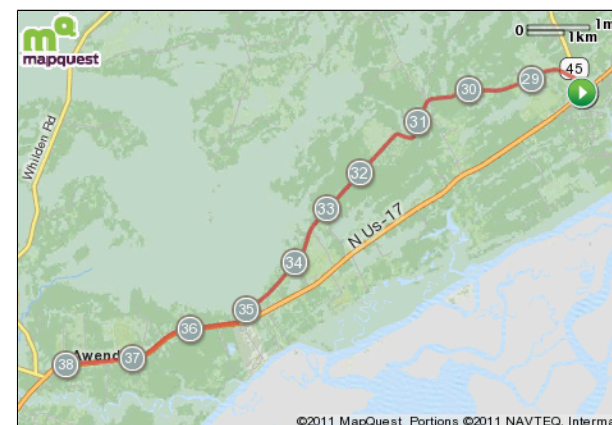
Starts In Georgetown, South Carolina



Notes		
AT	FOR	NOTES
0.39 mi.	280ft	Head southeast on Duke St toward Church St
		Stop
0.45 mi.	137ft	Turn right at N Fraser St
0.47 mi.	1mi 4835ft	Head southwest on N Fraser St toward Highmarket St
2.39 mi.	396ft	Turn left at County Rd S-22-18/ S Island Rd
2.46 mi.	7mi 2516ft	Head south on County Rd S-22-18/ S Island Rd toward Wilkinson St
9.94 mi.	2mi 4142ft	Turn right at County Rd S-22-30/ Estherville Dr
This segment shows 12.72 mi. (67,187 ft.) of your route.		



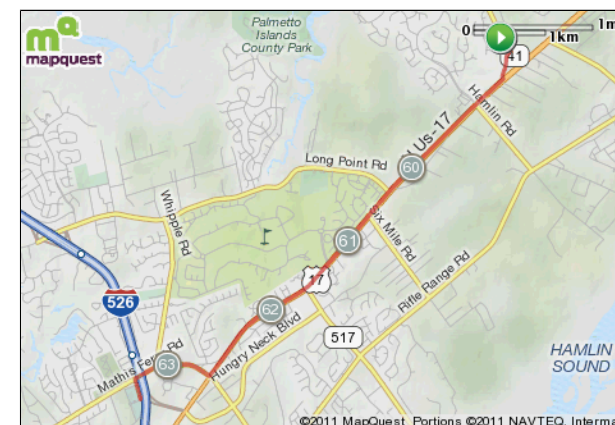
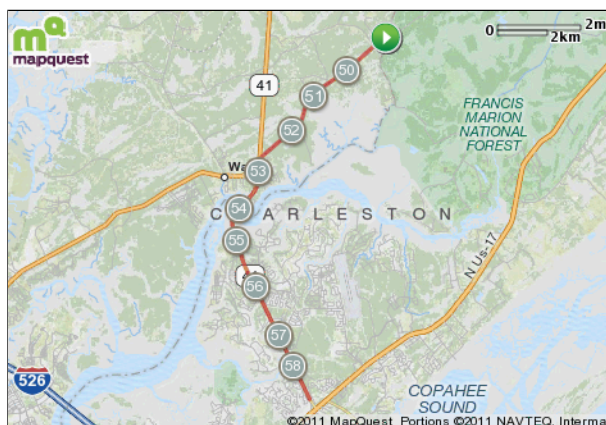
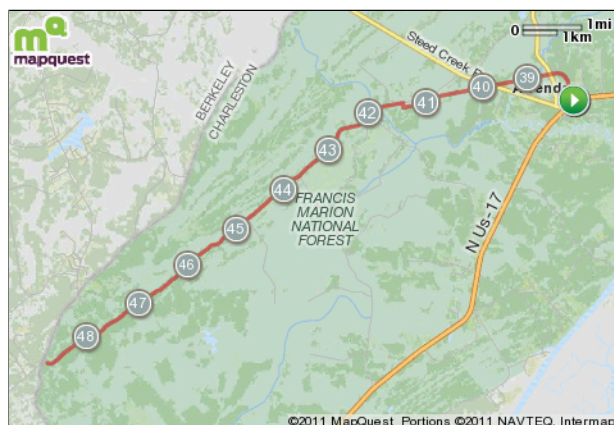
Notes		
AT	FOR	NOTES
12.72 mi.	293ft	Turn right at County Rd S-22-30/ N Santee River Rd
12.78 mi.	4mi 4275ft	Head west on County Rd S-22-30/ N Santee River Rd toward Willow Hall Dr
17.59 mi.	1517ft	Turn left at US-17 S/ S Fraser St
17.88 mi.	10mi 707ft	Head south on US-17 S/ S Fraser St Continue to follow US-17 S
28.01 mi.	268ft	Turn right at S Carolina 45 W
This segment shows 15.34 mi. (80,980 ft.) of your route.		



Notes		
AT	FOR	NOTES
28.06 mi.	789ft	Head northwest on S Carolina 45 W toward Randall Rd/ State Rd S-10-1336
28.21 mi.	2mi 721ft	Slight left at Randall Rd/ State Rd S-10-1336
30.35 mi.	1714ft	Head west on Randall Rd/ State Rd S-10-1336 toward State Rd S-10-1335/ Tibwin Rd
30.67 mi.	3126ft	Continue onto Old Georgetown Rd/ State Rd S-10-913
31.26 mi.	3mi 1408ft	Turn right to stay on Old Georgetown Rd/ State Rd S-10-913
34.53 mi.	3867ft	Head southwest on Old Georgetown Rd/ State Rd S-10-913 toward N Basket Ln
35.26 mi.	1mi 3781ft	Turn right at US-17 S
36.98 mi.	1mi 1419ft	Head west on US-17 S toward Kaiser Farm
This segment shows 10.24 mi. (54,053 ft.) of your route.		

RFCH_CUE_DAY #7

Starts In Georgetown, South Carolina



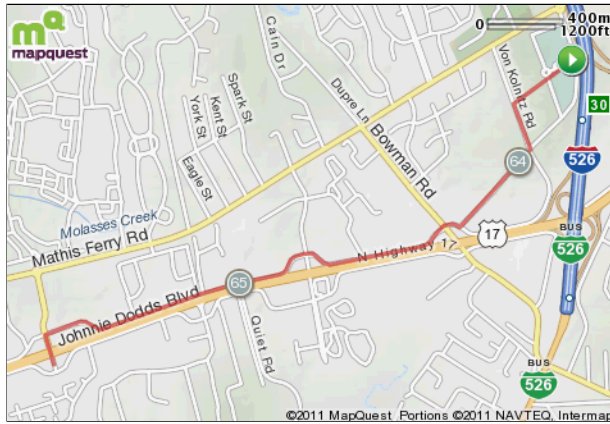
Notes		
AT	FOR	NOTES
38.25 mi.	169ft	Turn right at Swamp Fox Hiking Trail
38.28 mi.	10ft	Head northwest on Swamp Fox Hiking Trail toward Palmetto Trail - Swamp Fox Passage
38.28 mi.	1mi 1893ft	Continue onto Palmetto Trail - Swamp Fox Passage
39.64 mi.	1418ft	Head west on Palmetto Trail - Swamp Fox Passage toward State Rd S-10-1032/ Steed Creek Rd
39.91 mi.	4242ft	Turn left to stay on Palmetto Trail - Swamp Fox Passage
40.71 mi.	4168ft	Head west on Palmetto Trail - Swamp Fox Passage toward Willow Hall Rd
41.5 mi.	2243ft	Turn left at Willow Hall Rd
41.93 mi.	6mi 5016ft	Head west on Willow Hall Rd toward Kinsey Motorway Rd
This segment shows 10.63 mi. (56,118 ft.) of your route.		

Notes		
AT	FOR	NOTES
48.88 mi.	552ft	Head west on Willow Hall Rd toward Guerins Bridge Rd/ State Rd S-10-98
48.98 mi.	2321ft	Continue onto Halfway Creek Rd
49.42 mi.	2mi 3848ft	Head southwest on Halfway Creek Rd toward Lachicotte Mtwy
52.15 mi.	4441ft	Head southwest on Halfway Creek Rd toward Forest Rd 6346
52.99 mi.	5051ft	Slight left at S Carolina 41 S
53.95 mi.	5mi 451ft	Head southwest on S Carolina 41 S toward Harpers Ferry Way
This segment shows 10.16 mi. (53,624 ft.) of your route.		

Notes		
AT	FOR	NOTES
59.03 mi.	325ft	Head southeast on S Carolina 41 S toward Gregorie Ferry Rd/ Gregory Ferry Rd
59.09 mi.	829ft	Turn right at Gregorie Ferry Rd/ Gregory Ferry Rd
59.25 mi.	442ft	Head south toward US-17 S
59.34 mi.	2113ft	Turn right at US-17 S
59.74 mi.	3mi 59ft	Head southwest on US-17 S toward Old Georgetown Rd/ State Rd S-10-1808
62.75 mi.	230ft	Turn right at Mathis Ferry Rd/ State Rd S-10-56
62.79 mi.	3296ft	Head northwest on Mathis Ferry Rd/ State Rd S-10-56 toward State Rd S-10-72/ Whipple Rd
63.41 mi.	391ft	Turn left at Hospital Dr
63.49 mi.	1720ft	Head south on Hospital Dr toward Von Kolnitz Rd
This segment shows 4.78 mi. (25,246 ft.) of your route.		

RFCH_CUE_DAY #7

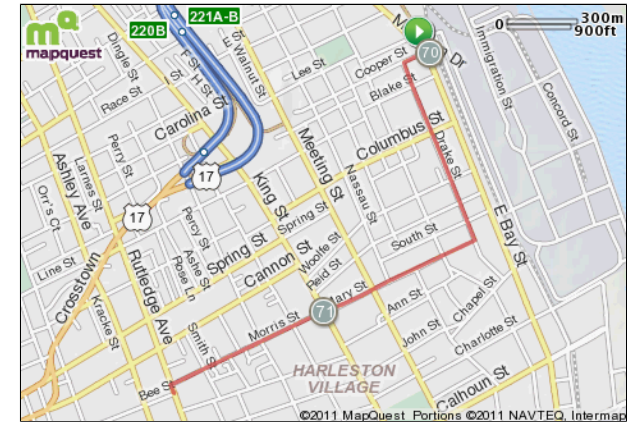
Starts In Georgetown, South Carolina



Notes			
AT	FOR	NOTES	
63.81 mi.	←	168ft	Turn left at Von Kolnitz Rd
63.85 mi.	⤵	620ft	Head south on Von Kolnitz Rd toward Hospital Dr
63.96 mi.	→	139ft	Turn right at Hospital Dr
63.99 mi.	⤵	1596ft	Head southwest on Hospital Dr toward Von Kolnitz Rd
64.29 mi.	→	100ft	Turn right at Von Kolnitz Rd
64.31 mi.	⤵	183ft	Head west on Von Kolnitz Rd toward Bowman Rd
64.35 mi.	↑	1mi 1968ft	Continue onto Frontage Rd
65.72 mi.	⤵	72ft	Head west on Frontage Rd toward S Shelmore Blvd
65.73 mi.	←	499ft	Turn left at S Shelmore Blvd
65.83 mi.	⤵	95ft	Head south toward Frontage Rd
This segment shows 2.03 mi. (10,720 ft.) of your route.			



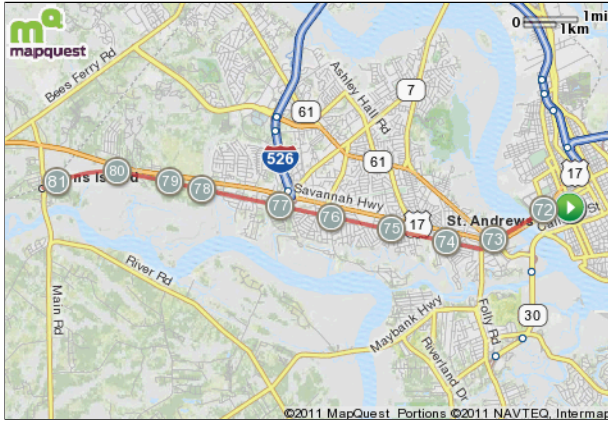
Notes			
AT	FOR	NOTES	
65.84 mi.	→	1mi 518ft	Turn right at Frontage Rd
66.94 mi.	⤵	45ft	Head southwest on Frontage Rd toward McGrath Darby Blvd
66.95 mi.	←	1714ft	Turn left at McGrath Darby Blvd
67.28 mi.	↑	44ft	Continue onto Patriots Point Rd
67.28 mi.	→	134ft	Turn right
67.31 mi.	⤵	1145ft	Head northwest
67.53 mi.	↙	768ft	Slight left toward Wonder's Way
67.67 mi.	↑	1mi 1996ft	Continue straight onto Wonder's Way
69.05 mi.	⤵	3536ft	Head west on Wonder's Way
69.72 mi.	⤵	187ft	Head southwest on Wonder's Way
69.76 mi.	↑	1427ft	Continue onto E Bay
This segment shows 4.18 mi. (22,076 ft.) of your route.			



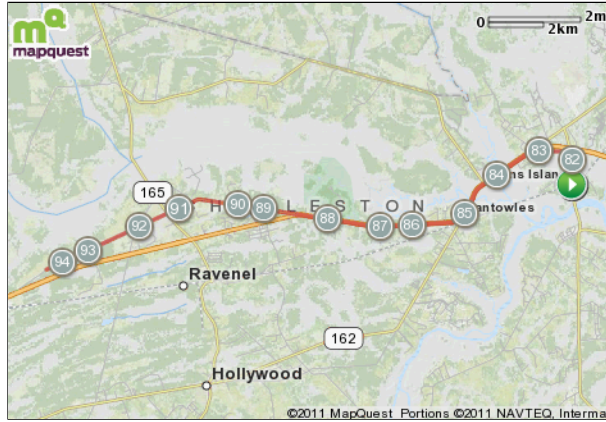
Notes		
AT	FOR	NOTES
70.03 mi.	→	67ft Turn right toward E Bay St
70.04 mi.	→	28ft Turn right at E Bay St
70.04 mi.	←	118ft Turn left at Cooper St
70.07 mi.	⤵	189ft Head southwest on Cooper St toward Drake St
70.1 mi.	←	2444ft Turn left at Drake St
70.56 mi.	⤵	44ft Head southeast on Drake St toward Mary St
70.57 mi.	→	2194ft Turn right at Mary St
70.99 mi.	⤵	63ft Head west on Mary St toward King St
71 mi.	↑	2302ft Continue onto Morris St
71.44 mi.	←	56ft Turn left at Rutledge Ave
71.45 mi.	⤵	60ft Head southeast on Rutledge Ave toward Bee St
71.46 mi.	→	1915ft Turn right at Bee St
This segment shows 1.8 mi. (9,480 ft.) of your route.		

RFCH_CUE_DAY #7

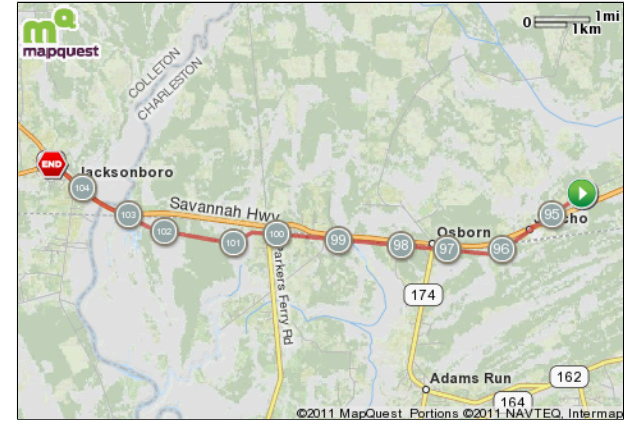
Starts In Georgetown, South Carolina



Notes		
AT	FOR	NOTES
71.82 mi.	➔ 270ft	Turn right at Courtenay Dr
71.87 mi.	➔ 462ft	Head north on Courtenay Dr toward Cannon St
71.96 mi.	➔ 2346ft	Turn left at US-17 S/ Spring St Continue to follow US-17 S
72.4 mi.	➔ 3792ft	Head southwest on US-17 S
73.12 mi.	➔ 1363ft	Continue onto Folly Rd
73.38 mi.	➔ 256ft	Turn right at W Ashley Greenway
73.43 mi.	➔ 7mi 4113ft	Head west on W Ashley Greenway toward Chadwick Dr
81.21 mi.	➔ 503ft	Slight right at Mc Cleod Mill Rd/ State Rd S-10-1377
81.3 mi.	➔ 604ft	Head west on Mc Cleod Mill Rd/ State Rd S-10-1377 toward McLeod Mill Rd
81.42 mi.	➔ 606ft	Mc Cleod Mill Rd/ State Rd S-10-1377 turns left and becomes McLeod Mill Rd
This segment shows 9.71 mi. (51,275 ft.) of your route.		



Notes		
AT	FOR	NOTES
81.53 mi.	➔ 114ft	Turn left to stay on McLeod Mill Rd
81.55 mi.	➔ 1057ft	Turn left at Main Rd/ State Rd S-10-20
81.75 mi.	➔ 3060ft	Head north on Main Rd/ State Rd S-10-20 toward Hoggard Ln
82.33 mi.	➔ 166ft	Turn left at Old Charleston Rd/ State Rd S-10-1024
82.37 mi.	➔ 4405ft	Head west on Old Charleston Rd/ State Rd S-10-1024 toward James Bay Rd
83.2 mi.	➔ 5mi 3204ft	Continue onto US-17 N/ Savannah Hwy
88.81 mi.	➔ 939ft	Turn right at Old Jacksonboro Rd/ State Rd S-10-1845
88.98 mi.	➔ 6mi 1946ft	Head west on Old Jacksonboro Rd/ State Rd S-10-1845 toward Landover Rd Continue to follow Old Jacksonboro Rd
This segment shows 13.82 mi. (72,971 ft.) of your route.		



Notes		
AT	FOR	NOTES
95.35 mi.	➔ 153ft	Head southwest on Old Jacksonboro Rd/ State Rd S-10-1332 toward US-17 S/ Savannah Hwy
95.38 mi.	➔ 907ft	Slight right at US-17 S/ Savannah Hwy
95.55 mi.	➔ 1780ft	Turn left at Old Jacksonboro Rd/ State Rd S-10-1332
95.89 mi.	➔ 6mi 4465ft	Head southwest on Old Jacksonboro Rd/ State Rd S-10-1332 Continue to follow Old Jacksonboro Rd
102.74 mi.	➔ 85ft	Turn right at Minnow Dr
102.75 mi.	➔ 669ft	Head north on Minnow Dr toward Pom Pom Dr
102.88 mi.	➔ 1mi 3869ft	Turn left at US-17 N/ Savannah Hwy Continue to follow US-17 N
104.61 mi.	➔ 85ft	Continue onto S Carolina 64 W/ Charleston Hwy
This segment shows 9.26 mi. (48,889 ft.) of your route.		