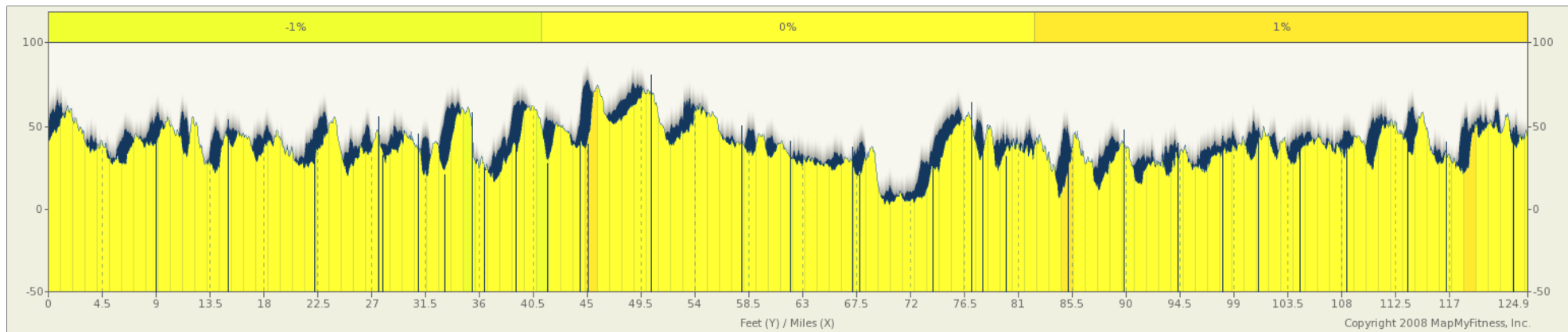
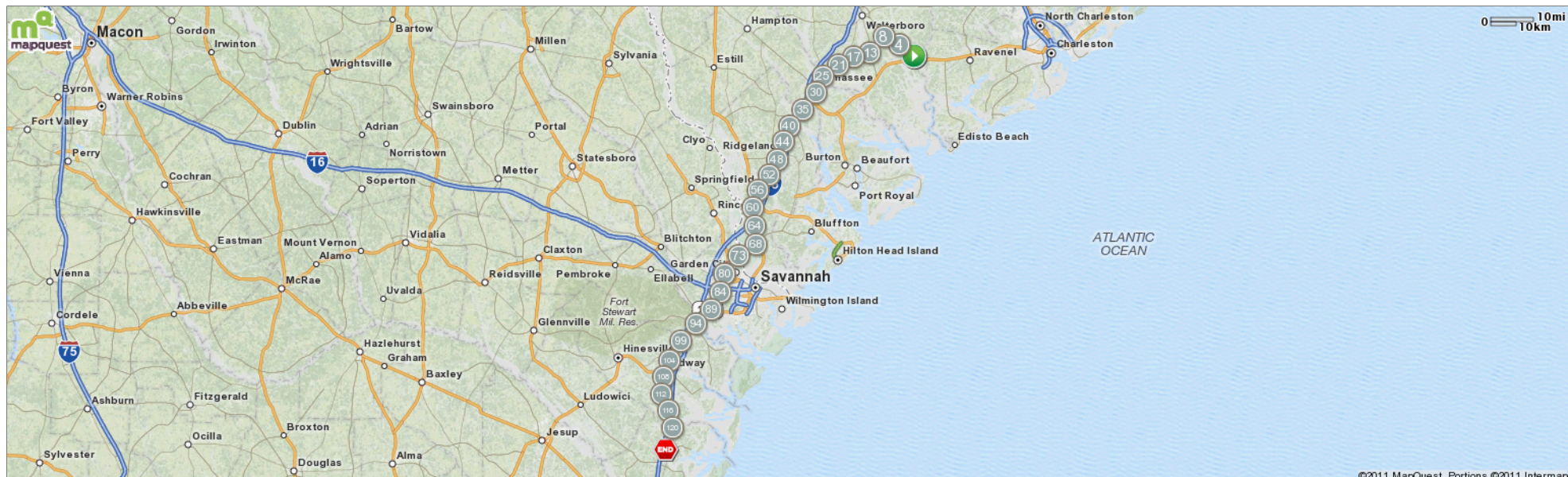


# RFCH\_CUE\_DAY #8

Starts In Green Pond, South Carolina

## 124.17 miles



Description

# RFCH\_CUE\_DAY #8

Starts In Green Pond, South Carolina

Notes		
AT	FOR	NOTES
START	8mi 1908ft	Head <b>northwest</b> on <b>S Carolina 64 W/ Charleston Hwy</b> toward <b>State Rd S-15-167/ Tuten Rd</b> Continue to follow S Carolina 64 W
8.36 mi.	3674ft	Continue onto <b>Ritter Rd/ State Rd S-15-41</b>
9.06 mi.	6mi 530ft	Head <b>southwest</b> on <b>Ritter Rd/ State Rd S-15-41</b> toward <b>Ford Ln</b>
15.16 mi.	2mi 4669ft	Head <b>west</b> on <b>Ritter Rd/ State Rd S-15-41</b> toward <b>Catholic Hill Creek/ State Rd S-15-436</b> Continue to follow Ritter Rd
18.04 mi.	4mi 2532ft	Turn left onto <b>US-17 Alt S</b>
22.52 mi.	5mi 1209ft	Head <b>southwest</b> on <b>US-17 Alt S</b> toward <b>Jonesville Ave</b>
27.75 mi.	789ft	Slight left onto <b>Co Rd S-25-13</b>
27.9 mi.	892ft	Head <b>southeast</b> on <b>Co Rd S-25-13</b> toward <b>Orrell St</b>
28.07 mi.	340ft	Turn right to stay on <b>Co Rd S-25-13</b>
28.13 mi.	535ft	Turn left onto <b>Castle Hall Rd</b>
28.23 mi.	1mi 735ft	Head <b>southeast</b> on <b>Castle Hall Rd/ State Rd S-7-3</b>
29.37 mi.	1mi 4350ft	Head <b>south</b> on <b>Castle Hall Rd/ State Rd S-7-3</b> toward <b>US-17 Alt S/ US-21 S</b>
31.2 mi.	1957ft	Head <b>south</b> on <b>US-17 Alt S/ US-21 S/ Castle Hall Rd/ State Rd S-7-3</b>

Notes		
AT	FOR	NOTES
31.57 mi.	406ft	Slight left to stay on <b>US-17 Alt S/ US-21 S/ Castle Hall Rd/ State Rd S-7-3</b>
31.64 mi.	1mi 2398ft	Turn right onto <b>US-17 N/ Castle Hall Rd</b> Continue to follow US-17 N
33.1 mi.	98ft	Turn left onto <b>Yemassee Rd</b>
33.12 mi.	1612ft	Turn right onto <b>Point S Dr</b>
33.42 mi.	33ft	Continue onto <b>Frontage Rd</b>
33.43 mi.	2mi 1271ft	Head <b>southwest</b> on <b>Frontage Rd</b> toward <b>State Rd S-27-302</b>
35.67 mi.	684ft	Continue onto <b>Point South Rd</b>
35.8 mi.	4814ft	Head <b>southwest</b> on <b>Point South Rd</b> toward <b>State Rd S-27-172</b>
36.71 mi.	316ft	Turn right onto <b>State Rd S-27-172</b>
36.77 mi.	2560ft	Head <b>northwest</b> on <b>State Rd S-27-172</b>
37.26 mi.	947ft	Turn right onto <b>Frontage Rd/ I-95 Frontage Rd</b> Continue to follow I-95 Frontage Rd
37.43 mi.	1782ft	Head <b>southwest</b> on <b>I-95 Frontage Rd</b> toward <b>W Frontage Rd</b>
37.77 mi.	1mi 640ft	Slight left onto <b>W Frontage Rd/ I-95 Frontage Rd</b>

Notes		
AT	FOR	NOTES
38.89 mi.	62ft	Turn right onto <b>S Carolina 462 W/ Coosaw Scenic Dr</b>
38.91 mi.	3072ft	Turn left onto <b>Frontage Rd/ I-95 Frontage Rd</b>
39.49 mi.	2mi 3249ft	Head <b>south</b> on <b>Frontage Rd/ I-95 Frontage Rd</b> Continue to follow I-95 Frontage Rd
42.1 mi.	2mi 3898ft	Head <b>south</b> on <b>I-95 Frontage Rd</b> toward <b>State Rd S-27-175/ Taylor Mill Rd</b>
44.84 mi.	2264ft	Head <b>south</b> on <b>I-95 Frontage Rd</b> toward <b>N Jacob Smart Blvd</b>
45.27 mi.	1426ft	Turn right onto <b>N Jacob Smart Blvd</b>
45.54 mi.	1mi 2652ft	Head <b>southwest</b> on <b>N Green St</b>
47.04 mi.	3mi 2407ft	Slight right onto <b>US-17 S/ US-278 E/ S Jacob Smart Blvd</b> Continue to follow US-17 S/ US-278 E
50.5 mi.	167ft	Turn right onto <b>Old Charleston Rd/ State Rd S-27-169</b>
50.53 mi.	1902ft	Turn left to stay on <b>Old Charleston Rd/ State Rd S-27-169</b>
50.89 mi.	7mi 2035ft	Head <b>southwest</b> on <b>Old Charleston Rd/ State Rd S-27-169</b> toward <b>State Rd S-27-205</b> Continue to follow Old Charleston Rd
58.28 mi.	1434ft	Turn left onto <b>US-321 S/ Deerfield Rd</b>
58.55 mi.	3mi 4560ft	Head <b>south</b> on <b>US-321 S/ Deerfield Rd</b> toward <b>State Rd S-27-170</b>

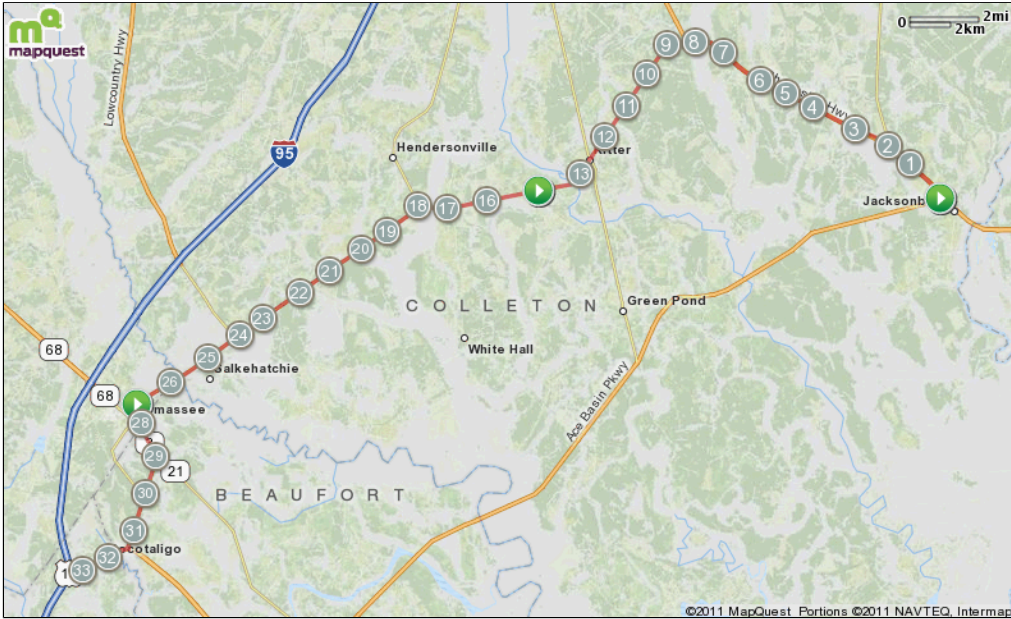
# RFCH\_CUE\_DAY #8

Starts In Green Pond, South Carolina

Notes			
AT	FOR	NOTES	
62.41 mi.	1195ft	Continue onto <b>Whyte Hardee Blvd</b>	
62.64 mi.	4073ft	Head <b>south</b> on <b>Whyte Hardee Blvd</b> toward <b>Hummingbird Ln/ State Rd S-27-356</b>	
63.41 mi.	4mi 2508ft	Slight right onto <b>US-17 S/ Whyte Hardee Blvd</b> Continue to follow US-17 S	
67.88 mi.	3229ft	Head <b>south</b> on <b>US-17 S/ Speedway Blvd</b> toward <b>S Carolina 170 E/ State Rd S-27-84</b>	
68.49 mi.	4109ft	Head <b>south</b> on <b>S Carolina 170 W/ US-17 S/ Speedway Blvd</b> toward <b>Alligator Alley</b>	
69.27 mi.	1mi 315ft	Slight right onto <b>S Carolina 170 W/ Alligator Alley</b>	
70.33 mi.	2mi 2236ft	Head <b>southwest</b> on <b>S Carolina 170 W/ Alligator Alley</b>	
72.76 mi.	1mi 4724ft	Continue onto <b>GA-25 S</b>	
74.65 mi.	5240ft	Head <b>southwest</b> on <b>GA-25 S</b> toward <b>Appleby Rd</b>	
75.64 mi.	471ft	Turn right onto <b>Dorset Rd</b>	
75.73 mi.	134ft	Head <b>west</b> on <b>Dorset Rd</b> toward <b>Dixie St</b>	
75.76 mi.	378ft	Turn left onto <b>Dixie St</b>	
75.83 mi.	292ft	Head <b>south</b> on <b>Dixie St</b> toward <b>Crossgate Rd</b>	
75.88 mi.	1319ft	Turn right onto <b>Crossgate Rd</b>	

Notes			
AT	FOR	NOTES	
76.13 mi.	1mi 1908ft	Head <b>west</b> on <b>Crossgate Rd</b> toward <b>Augusta Rd</b>	
77.5 mi.	234ft	Continue onto <b>William B Wilson Dr</b>	
77.54 mi.	1835ft	Turn left onto <b>Robert B Miller Rd</b>	
77.89 mi.	3994ft	Head <b>southeast</b> on <b>Robert B Miller Rd</b>	
78.64 mi.	1049ft	Turn right onto <b>Armstead Ave</b>	
78.84 mi.	3877ft	Head <b>southwest</b> on <b>Armstead Ave</b> toward <b>Bob Harmon Rd</b>	
79.58 mi.	357ft	Turn left onto <b>Nicholson Dr</b>	
79.64 mi.	320ft	Head <b>south</b> on <b>Nicholson Dr</b> toward <b>Oelschig Dr</b>	
79.71 mi.	2520ft	<b>Nicholson Dr</b> turns slightly right and becomes <b>Bourne Ave</b>	
80.18 mi.	3186ft	Continue onto <b>Dean Forest Rd</b>	
80.79 mi.	4mi 3836ft	Head <b>south</b> on <b>GA-307 S/ Dean Forest Rd</b> toward <b>Ridgdill St</b>	
85.51 mi.	3095ft	Turn right onto <b>GA-25 S/ US-17 S/ Ogeechee Rd</b>	
86.1 mi.	4mi 3883ft	Head <b>southwest</b> on <b>GA-25 S/ US-17 S/ Ogeechee Rd</b> toward <b>Elk Rd</b>	
90.83 mi.	4mi 2810ft	Head <b>southwest</b> on <b>GA-25 S/ US-17 S/ Ogeechee Rd</b> toward <b>Bradley Blvd</b> Continue to follow GA-25 S/ US-17 S	

Notes			
AT	FOR	NOTES	
95.37 mi.	3mi 3728ft	Head <b>southwest</b> on <b>GA-25 S/ US-17 S</b> toward <b>White Oak Ln</b>	
99.07 mi.	3mi 1ft	Head <b>southwest</b> on <b>GA-25 S/ US-17 S/ Ocean Hwy</b> toward <b>Belfast Keller Rd</b>	
102.07 mi.	3mi 3235ft	Head <b>south</b> on <b>GA-25 S/ US-17 S/ Ocean Hwy</b> toward <b>Martin Rd</b>	
105.68 mi.	3mi 4888ft	Head <b>southwest</b> on <b>GA-25 S/ US-17 S/ Ocean Hwy</b> toward <b>Luke Rd</b>	
109.61 mi.	5mi 775ft	Head <b>southwest</b> on <b>GA-25 S/ US-17 S/ Ocean Hwy</b>	
114.76 mi.	3mi 1402ft	Head <b>south</b> on <b>GA-25 S/ US-17 S/ Ocean Hwy</b>	
118.02 mi.	5mi 3369ft	Head <b>south</b> on <b>GA-25 S/ US-17 S/ Ocean Hwy</b> Continue to follow GA-25 S/ US-17 S	
123.66 mi.	1mi 1050ft	Head <b>southwest</b> on <b>GA-25 S/ US-17 S/ North Way</b> toward <b>Raleigh Rd</b>	
124.86 mi.		Turn right onto <b>Young Island Rd</b>	
		Stop	

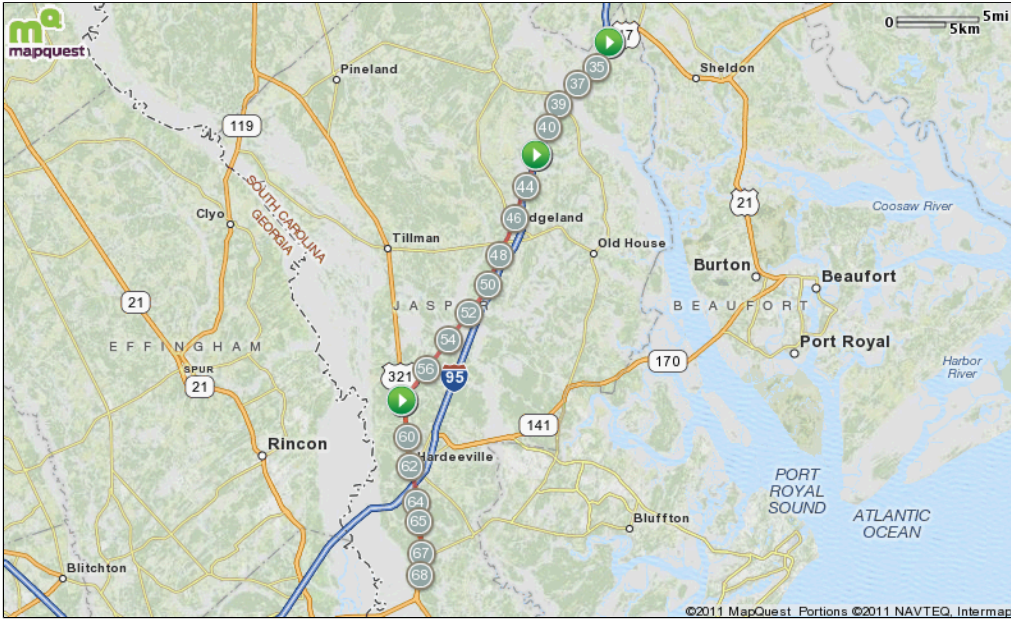


© MapMyFitness, LLC, All Rights Reserved, 2005-2008 | View more maps online at:  
 Find this route online at [mapmyride.com/routes/view/33673820](http://mapmyride.com/routes/view/33673820)  
 Distance values on this map may differ slightly from values reported on the route engine.

Notes		
AT	FOR	NOTES
START	8mi 1908ft	Head <b>northwest</b> on <b>S Carolina 64 W/ Charleston Hwy</b> toward <b>State Rd S-15-167/ Tuten Rd</b> Continue to follow S Carolina 64 W
8.36 mi.	3674ft	Continue onto <b>Ritter Rd/ State Rd S-15-41</b>
9.06 mi.	6mi 530ft	Head <b>southwest</b> on <b>Ritter Rd/ State Rd S-15-41</b> toward <b>Ford Ln</b>
This segment shows 15.16 mi. (80,032 ft.) of your route.		

Notes		
AT	FOR	NOTES
15.16 mi.	2mi 4669ft	Head <b>west</b> on <b>Ritter Rd/ State Rd S-15-41</b> toward <b>Catholic Hill Creek/ State Rd S-15-436</b> Continue to follow Ritter Rd
18.04 mi.	4mi 2532ft	Turn left onto <b>US-17 Alt S</b>
22.52 mi.	5mi 1209ft	Head <b>southwest</b> on <b>US-17 Alt S</b> toward <b>Jonesville Ave</b>
This segment shows 12.59 mi. (66,489 ft.) of your route.		

Notes		
AT	FOR	NOTES
27.75 mi.	789ft	Slight left onto <b>Co Rd S-25-13</b>
27.9 mi.	892ft	Head <b>southeast</b> on <b>Co Rd S-25-13</b> toward <b>Orrell St</b>
28.07 mi.	340ft	Turn right to stay on <b>Co Rd S-25-13</b>
28.13 mi.	535ft	Turn left onto <b>Castle Hall Rd</b>
28.23 mi.	1mi 735ft	Head <b>southeast</b> on <b>Castle Hall Rd/ State Rd S-7-3</b>
29.37 mi.	1mi 4350ft	Head <b>south</b> on <b>Castle Hall Rd/ State Rd S-7-3</b> toward <b>US-17 Alt S/ US-21 S</b>
31.2 mi.	1957ft	Head <b>south</b> on <b>US-17 Alt S/ US-21 S/ Castle Hall Rd/ State Rd S-7-3</b>
31.57 mi.	406ft	Slight left to stay on <b>US-17 Alt S/ US-21 S/ Castle Hall Rd/ State Rd S-7-3</b>
31.64 mi.	1mi 2398ft	Turn right onto <b>US-17 N/ Castle Hall Rd</b> Continue to follow US-17 N
33.1 mi.	98ft	Turn left onto <b>Yemassee Rd</b>
33.12 mi.	1612ft	Turn right onto <b>Point S Dr</b>
33.42 mi.	33ft	Continue onto <b>Frontage Rd</b>
This segment shows 5.68 mi. (29,984 ft.) of your route.		

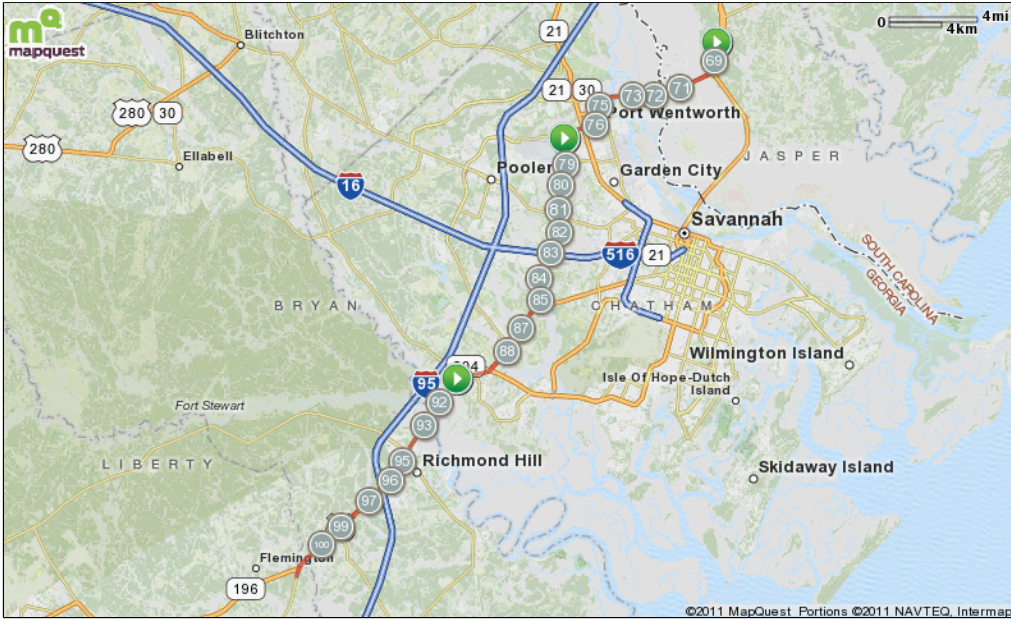


© MapMyFitness, LLC. All Rights Reserved, 2005-2008 | View more maps online at:  
 Find this route online at [mapmyride.com/routes/view/33673820](http://mapmyride.com/routes/view/33673820)  
 Distance values on this map may differ slightly from values reported on the route engine.

Notes		
AT	FOR	NOTES
33.43 mi.	2mi 1271ft	Head <b>southwest</b> on <b>Frontage Rd</b> toward <b>State Rd S-27-302</b>
35.67 mi.	684ft	Continue onto <b>Point South Rd</b>
35.8 mi.	4814ft	Head <b>southwest</b> on <b>Point South Rd</b> toward <b>State Rd S-27-172</b>
36.71 mi.	316ft	Turn right onto <b>State Rd S-27-172</b>
36.77 mi.	2560ft	Head <b>northwest</b> on <b>State Rd S-27-172</b>
37.26 mi.	947ft	Turn right onto <b>Frontage Rd/ I-95 Frontage Rd</b> Continue to follow I-95 Frontage Rd
37.43 mi.	1782ft	Head <b>southwest</b> on <b>I-95 Frontage Rd</b> toward <b>W Frontage Rd</b>
37.77 mi.	1mi 640ft	Slight left onto <b>W Frontage Rd/ I-95 Frontage Rd</b>
38.89 mi.	62ft	Turn right onto <b>S Carolina 462 W/ Coosaw Scenic Dr</b>
38.91 mi.	3072ft	Turn left onto <b>Frontage Rd/ I-95 Frontage Rd</b>
39.49 mi.	2mi 3249ft	Head <b>south</b> on <b>Frontage Rd/ I-95 Frontage Rd</b> Continue to follow I-95 Frontage Rd
42.1 mi.	2mi 3898ft	Head <b>south</b> on <b>I-95 Frontage Rd</b> toward <b>State Rd S-27-175/ Taylor Mill Rd</b>
This segment shows 11.41 mi. (60,254 ft.) of your route.		

Notes		
AT	FOR	NOTES
44.84 mi.	2264ft	Head <b>south</b> on <b>I-95 Frontage Rd</b> toward <b>N Jacob Smart Blvd</b>
45.27 mi.	1426ft	Turn right onto <b>N Jacob Smart Blvd</b>
45.54 mi.	1mi 2652ft	Head <b>southwest</b> on <b>N Green St</b>
47.04 mi.	3mi 2407ft	Slight right onto <b>US-17 S/ US-278 E/ S Jacob Smart Blvd</b> Continue to follow US-17 S/ US-278 E
50.5 mi.	167ft	Turn right onto <b>Old Charleston Rd/ State Rd S-27-169</b>
50.53 mi.	1902ft	Turn left to stay on <b>Old Charleston Rd/ State Rd S-27-169</b>
50.89 mi.	7mi 2035ft	Head <b>southwest</b> on <b>Old Charleston Rd/ State Rd S-27-169</b> toward <b>State Rd S-27-205</b> Continue to follow Old Charleston Rd
This segment shows 13.43 mi. (70,933 ft.) of your route.		

Notes		
AT	FOR	NOTES
58.28 mi.	1434ft	Turn left onto <b>US-321 S/ Deerfield Rd</b>
58.55 mi.	3mi 4560ft	Head <b>south</b> on <b>US-321 S/ Deerfield Rd</b> toward <b>State Rd S-27-170</b>
62.41 mi.	1195ft	Continue onto <b>Whyte Hardee Blvd</b>
62.64 mi.	4073ft	Head <b>south</b> on <b>Whyte Hardee Blvd</b> toward <b>Hummingbird Ln/ State Rd S-27-356</b>
63.41 mi.	4mi 2508ft	Slight right onto <b>US-17 S/ Whyte Hardee Blvd</b> Continue to follow US-17 S
67.88 mi.	3229ft	Head <b>south</b> on <b>US-17 S/ Speedway Blvd</b> toward <b>S Carolina 170 E/ State Rd S-27-84</b>
This segment shows 10.22 mi. (53,957 ft.) of your route.		

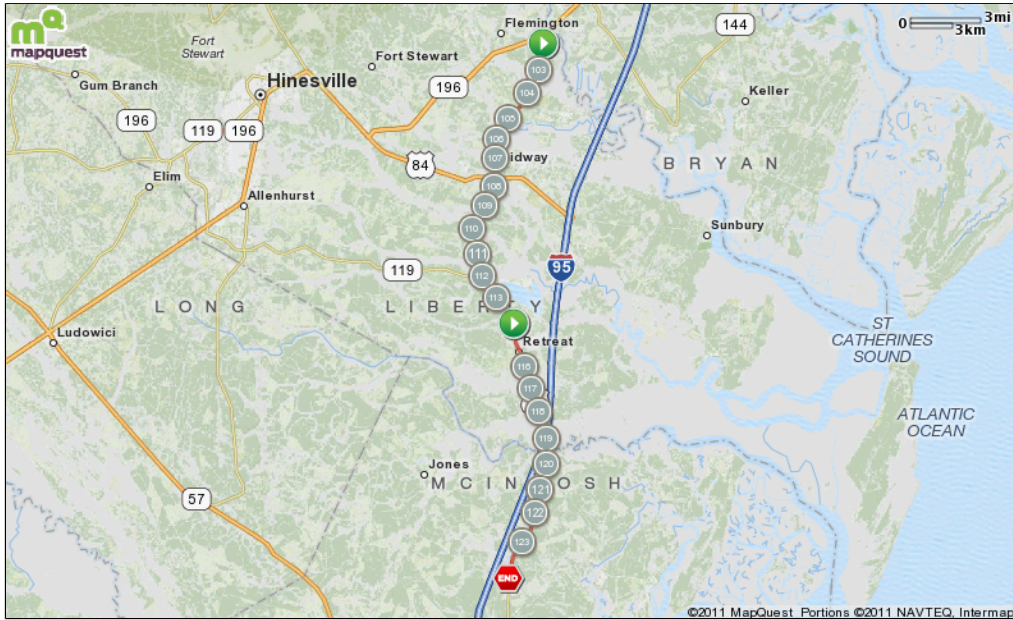


© MapMyFitness, LLC, All Rights Reserved, 2005-2008 | View more maps online at:  
 Find this route online at [mapmyride.com/routes/view/33673820](http://mapmyride.com/routes/view/33673820)  
 Distance values on this map may differ slightly from values reported on the route engine.

Notes		
AT	FOR	NOTES
68.49 mi.	4109ft	Head <b>south</b> on <b>S Carolina 170 W/ US-17 S/ Speedway Blvd</b> toward <b>Alligator Alley</b>
69.27 mi.	1mi 315ft	Slight right onto <b>S Carolina 170 W/ Alligator Alley</b>
70.33 mi.	2mi 2236ft	Head <b>southwest</b> on <b>S Carolina 170 W/ Alligator Alley</b>
72.76 mi.	1mi 4724ft	Continue onto <b>GA-25 S</b>
74.65 mi.	5240ft	Head <b>southwest</b> on <b>GA-25 S</b> toward <b>Appleby Rd</b>
75.64 mi.	471ft	Turn right onto <b>Dorset Rd</b>
75.73 mi.	134ft	Head <b>west</b> on <b>Dorset Rd</b> toward <b>Dixie St</b>
75.76 mi.	378ft	Turn left onto <b>Dixie St</b>
75.83 mi.	292ft	Head <b>south</b> on <b>Dixie St</b> toward <b>Crossgate Rd</b>
75.88 mi.	1319ft	Turn right onto <b>Crossgate Rd</b>
76.13 mi.	1mi 1908ft	Head <b>west</b> on <b>Crossgate Rd</b> toward <b>Augusta Rd</b>
77.5 mi.	234ft	Continue onto <b>William B Wilson Dr</b>
77.54 mi.	1835ft	Turn left onto <b>Robert B Miller Rd</b>
This segment shows 9.39 mi. (49,596 ft.) of your route.		

Notes		
AT	FOR	NOTES
77.89 mi.	3994ft	Head <b>southeast</b> on <b>Robert B Miller Rd</b>
78.64 mi.	1049ft	Turn right onto <b>Armstead Ave</b>
78.84 mi.	3877ft	Head <b>southwest</b> on <b>Armstead Ave</b> toward <b>Bob Harmon Rd</b>
79.58 mi.	357ft	Turn left onto <b>Nicholson Dr</b>
79.64 mi.	320ft	Head <b>south</b> on <b>Nicholson Dr</b> toward <b>Oelschig Dr</b>
79.71 mi.	2520ft	<b>Nicholson Dr</b> turns slightly right and becomes <b>Bourne Ave</b>
80.18 mi.	3186ft	Continue onto <b>Dean Forest Rd</b>
80.79 mi.	4mi 3836ft	Head <b>south</b> on <b>GA-307 S/ Dean Forest Rd</b> toward <b>Ridgdill St</b>
85.51 mi.	3095ft	Turn right onto <b>GA-25 S/ US-17 S/ Ogeechee Rd</b>
86.1 mi.	4mi 3883ft	Head <b>southwest</b> on <b>GA-25 S/ US-17 S/ Ogeechee Rd</b> toward <b>Elk Rd</b>
This segment shows 12.95 mi. (68,357 ft.) of your route.		

Notes		
AT	FOR	NOTES
90.83 mi.	4mi 2810ft	Head <b>southwest</b> on <b>GA-25 S/ US-17 S/ Ogeechee Rd</b> toward <b>Bradley Blvd</b> Continue to follow <b>GA-25 S/ US-17 S</b>
95.37 mi.	3mi 3728ft	Head <b>southwest</b> on <b>GA-25 S/ US-17 S</b> toward <b>White Oak Ln</b>
99.07 mi.	3mi 1ft	Head <b>southwest</b> on <b>GA-25 S/ US-17 S/ Ocean Hwy</b> toward <b>Belfast Keller Rd</b>
This segment shows 11.24 mi. (59,338 ft.) of your route.		



© MapMyFitness, LLC. All Rights Reserved, 2005-2008 | View more maps online at:  
 Find this route online at [mapmyride.com/routes/view/33673820](http://mapmyride.com/routes/view/33673820)  
 Distance values on this map may differ slightly from values reported on the route engine.

Notes		
AT	FOR	NOTES
102.07 mi.	3mi 3235ft	Head south on GA-25 S/ US-17 S/ Ocean Hwy toward Martin Rd
105.68 mi.	3mi 4888ft	Head southwest on GA-25 S/ US-17 S/ Ocean Hwy toward Luke Rd
109.61 mi.	5mi 775ft	Head southwest on GA-25 S/ US-17 S/ Ocean Hwy
This segment shows 12.69 mi. (66,979 ft.) of your route.		

Notes		
AT	FOR	NOTES
114.76 mi.	3mi 1402ft	Head south on GA-25 S/ US-17 S/ Ocean Hwy
118.02 mi.	5mi 3369ft	Head south on GA-25 S/ US-17 S/ Ocean HwyContinue to follow GA-25 S/ US-17 S
123.66 mi.	1mi 1050ft	Head southwest on GA-25 S/ US-17 S/ North Way toward Raliegh Rd
This segment shows 10.1 mi. (53,341 ft.) of your route.		

Notes		
AT	FOR	NOTES
124.86 mi.		Turn right onto Young Island Rd
		Stop
This segment shows 0.01 mi. (57 ft.) of your route.		