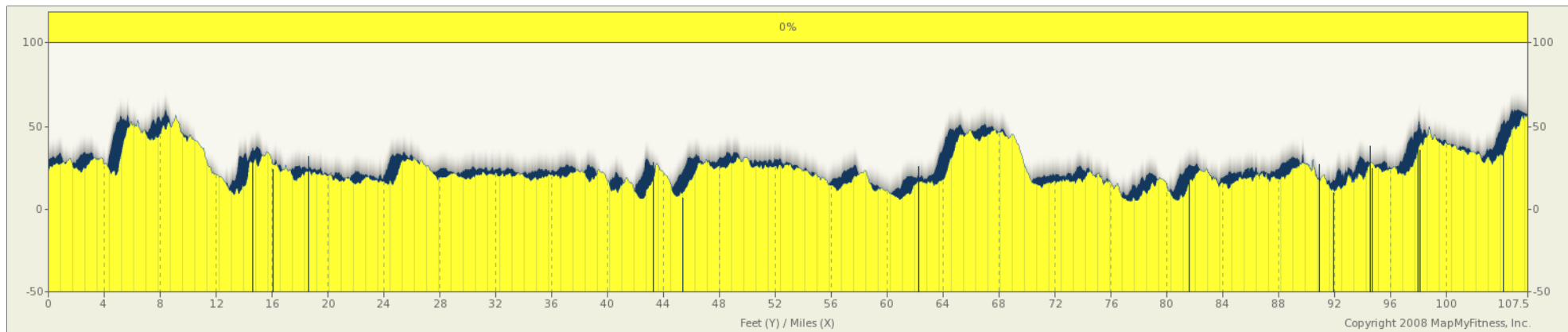
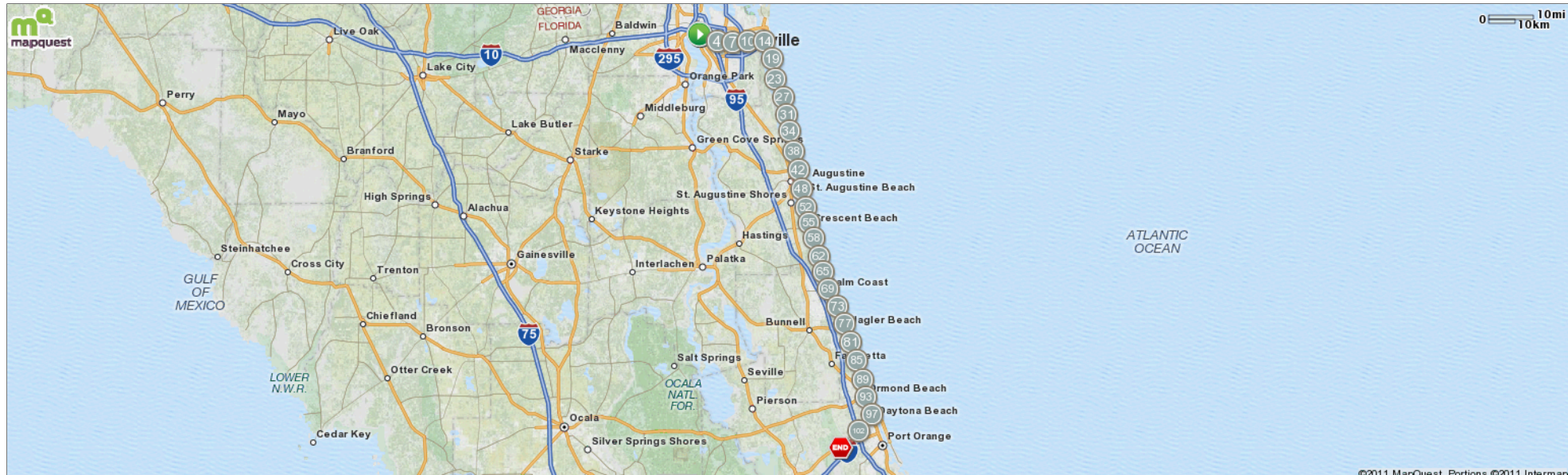


RFCH_CUE_DAY #10

Starts In Daytona Beach, Florida

106.78 miles



Description

RFCH_CUE_DAY #10

Starts In Daytona Beach, Florida

| Notes | | |
|-----------|-----------------------|---|
| AT | FOR | NOTES |
| START | 350ft | Head northeast on Barbara Ave toward Atlantic Blvd |
| 0.07 mi. | 954ft | Turn right onto Southampton Rd |
| 0.25 mi. | 260ft | Turn right onto Old Hickory Rd |
| 0.3 mi. | 3mi 3313ft | Turn left onto Atlantic Blvd/ Beach Blvd Continue to follow Beach Blvd |
| 3.92 mi. | 10mi 3201ft | Slight right onto FL-212 E/ US-90 E/ Beach Blvd |
| 14.53 mi. | 62ft | Turn right onto Jardin De Mer PI |
| 14.54 mi. | 962ft | Head south on Jardin De Mer PI |
| 14.72 mi. | 396ft | Turn right to stay on Jardin De Mer PI |
| 14.8 mi. | 159ft | Turn left onto Park Ave/ Shetter Ave |
| 14.83 mi. | 95ft | Turn right onto S 15th St |
| 14.85 mi. | 4345ft | Head south on S 15th St toward Marshside Dr |
| 15.67 mi. | 2116ft | Continue onto Fairway Ln |
| 16.07 mi. | 136ft | Turn left onto Seabreeze Ave |
| 16.1 mi. | 564ft | Head east on Seabreeze Ave toward Ocean Pond Dr |
| 16.2 mi. | 752ft | Turn right onto America Ave |

| Notes | | |
|-----------|----------------------|--|
| AT | FOR | NOTES |
| 16.35 mi. | 4129ft | Head south on America Ave toward Eastwind Dr |
| 17.13 mi. | 127ft | Turn left onto Jacksonville Dr |
| 17.15 mi. | 1511ft | Head east on Jacksonville Dr toward Grande Blvd |
| 17.44 mi. | 866ft | Turn right onto S Beach Pkwy |
| 17.6 mi. | 311ft | Turn left onto Marsh Landing Pkwy |
| 17.66 mi. | 2148ft | Head east on Marsh Landing Pkwy |
| 18.07 mi. | 89ft | Turn right |
| 18.08 mi. | 2970ft | Head south toward Professional Dr |
| 18.65 mi. | 1258ft | Slight left at Marlin Ave |
| 18.89 mi. | 1mi 4153ft | Head south toward Dolphin Blvd |
| 20.67 mi. | 2023ft | Turn right at Summerfield Dr |
| 21.05 mi. | 2042ft | Slight right at Thousand Oaks Dr |
| 21.44 mi. | 2mi 4292ft | Slight right at Sawgrass Village Dr |
| 24.25 mi. | 304ft | Turn right |
| 24.31 mi. | 1mi 843ft | Turn right at Cornerstone Dr |

| Notes | | |
|-----------|----------------------|---|
| AT | FOR | NOTES |
| 25.47 mi. | 22ft | Turn left onto Broken Pottery Dr |
| 25.48 mi. | 17mi 104ft | Turn right onto Florida A1A S/ Ponte Vedra Blvd/ State A1A S Continue to follow Florida A1A S/ State A1A S |
| 42.5 mi. | 1mi 2513ft | Turn right onto Florida A1A S/ Francis and Mary Usina Bridge/ State A1A S Continue to follow Florida A1A S/ State A1A S |
| 43.97 mi. | 702ft | Head west on May St toward Magnolia Ave |
| 44.1 mi. | 1598ft | Turn left onto Magnolia Ave |
| 44.41 mi. | 566ft | Turn right onto Myrtle Ave |
| 44.51 mi. | 2919ft | Turn left onto San Marco Ave/ State A1A S Continue to follow State A1A S |
| 45.07 mi. | 2369ft | Slight left onto S Castillo Dr/ State A1A N Continue to follow State A1A N |
| 45.52 mi. | 2106ft | Turn left onto Bridge of Lions/ State A1A N Continue to follow State A1A N |
| 45.91 mi. | 928ft | Slight right onto Anastasia Blvd/ State A1A S |
| 46.09 mi. | 17mi 345ft | Head east on Florida A1A S/ Anastasia Blvd/ State A1A S toward Zorayda Ave Continue to follow Florida A1A S/ State A1A S |

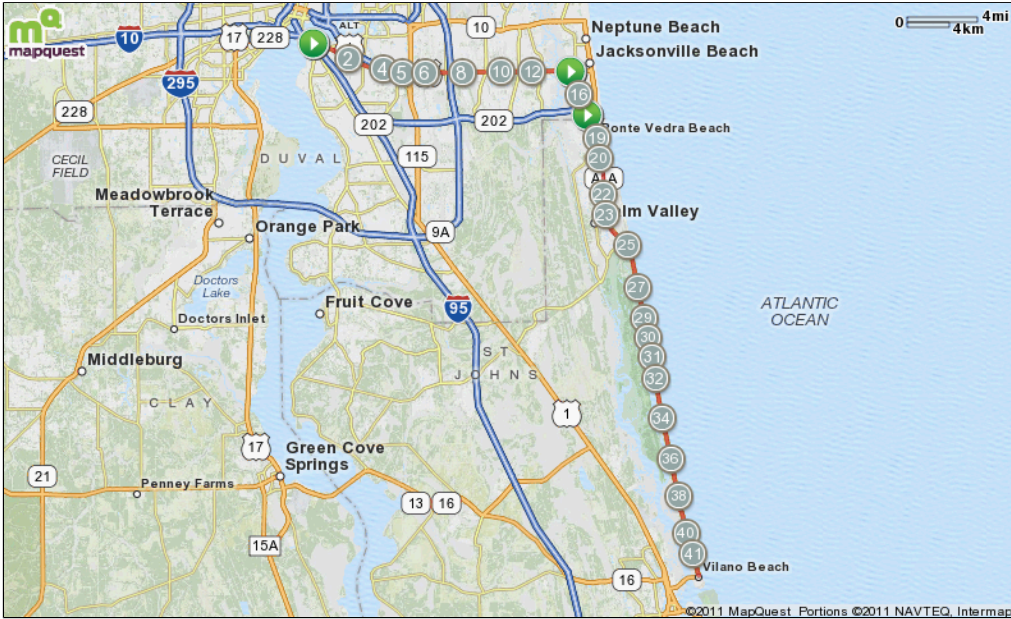
RFCH_CUE_DAY #10

Starts In Daytona Beach, Florida

| Notes | | |
|-----------|-----------------------|---|
| AT | FOR | NOTES |
| 63.16 mi. | 98ft | Turn left onto Flagler Beach to Marineland Trail |
| 63.17 mi. | 6mi 3018ft | Head south on Flagler Beach to Marineland Trail toward E Collector Rd/ Surfview Dr |
| 69.75 mi. | 2mi 2747ft | Slight right to stay on Flagler Beach to Marineland Trail |
| 72.27 mi. | 10mi 2854ft | Slight right to stay on Flagler Beach to Marineland Trail |
| 82.81 mi. | 296ft | Turn right onto High Bridge Rd |
| 82.86 mi. | 823ft | Head west on High Bridge Rd toward John Anderson Dr |
| 83.02 mi. | 8mi 4698ft | Turn left onto John Anderson Dr |
| 91.91 mi. | 1971ft | Turn right onto W Granada Blvd |
| 92.28 mi. | 849ft | Head west on W Granada Blvd toward N Beach St |
| 92.44 mi. | 4792ft | Turn left onto S Beach St |
| 93.35 mi. | 1205ft | Head southeast on S Beach St toward PI Dr |
| 93.58 mi. | 3777ft | Slight left to stay on S Beach St |
| 94.29 mi. | 1mi 3565ft | Continue onto Riverside Dr |

| Notes | | |
|-----------|----------------------|--|
| AT | FOR | NOTES |
| 95.97 mi. | 182ft | Turn right onto 7th St |
| 96 mi. | 530ft | Head southwest on 7th St toward Daytona Ave |
| 96.1 mi. | 378ft | Turn left onto Daytona Ave |
| 96.18 mi. | 289ft | Head southeast on Daytona Ave toward 6th St |
| 96.23 mi. | 160ft | Turn right onto 6th St |
| 96.26 mi. | 538ft | Head southwest on 6th St toward Miriam Ave |
| 96.36 mi. | 549ft | Turn left onto Ridgewood Ave |
| 96.47 mi. | 1312ft | Head southeast on Ridgewood Ave toward 5th St |
| 96.71 mi. | 47ft | Turn right onto 3rd St |
| 96.72 mi. | 1mi 1151ft | Turn left onto Ridgewood Ave |
| 97.94 mi. | 162ft | Turn right onto Dr Mary McLeod Bethune Blvd |
| 97.97 mi. | 1mi 2457ft | Head southwest on Dr Mary McLeod Bethune Blvd toward N Segrave St |
| 99.44 mi. | 145ft | Turn left onto Deeley St |
| 99.46 mi. | 247ft | Head southeast on Deeley St toward Raiford Ave |
| 99.51 mi. | 305ft | Turn right onto Raiford Ave |

| Notes | | |
|------------|----------------------|--|
| AT | FOR | NOTES |
| 99.57 mi. | 133ft | Turn left onto White St |
| 99.59 mi. | 366ft | Head southeast on White St toward Milligan Ave |
| 99.66 mi. | 651ft | Turn right onto Hilton Ave |
| 99.79 mi. | 1483ft | Head southwest on Hilton Ave toward Highland Ave |
| 100.07 mi. | 382ft | Turn left onto Highland Ave |
| 100.14 mi. | 219ft | Head south on Highland Ave toward W International Speedway Blvd |
| 100.18 mi. | 1mi 372ft | Turn right onto W International Speedway Blvd |
| 101.25 mi. | 4mi 608ft | Head southwest on FL-600 W/ US-92 W/ W International Speedway Blvd toward Industrial Pkwy |
| 105.37 mi. | 1438ft | Turn right onto Old Deland Rd |
| 105.64 mi. | 1mi 4234ft | Head southwest on Old Deland Rd toward Educators Rd |
| 107.44 mi. | | Turn left onto Indian Lake Rd |
| | | Stop |

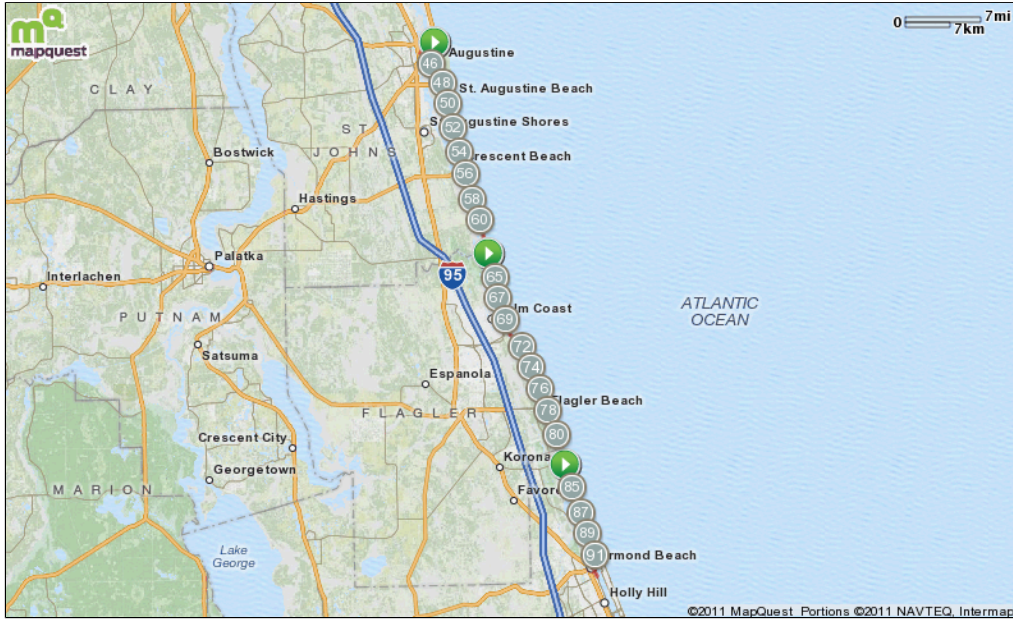


© MapMyFitness, LLC. All Rights Reserved, 2005-2008 | View more maps online at:
 Find this route online at mapmyride.com/routes/view/36030476
 Distance values on this map may differ slightly from values reported on the route engine.

| Notes | | |
|--|-------------|---|
| AT | FOR | NOTES |
| START | 350ft | Head northeast on Barbara Ave toward Atlantic Blvd |
| 0.07 mi. | 954ft | Turn right onto Southampton Rd |
| 0.25 mi. | 260ft | Turn right onto Old Hickory Rd |
| 0.3 mi. | 3mi 3313ft | Turn left onto Atlantic Blvd/ Beach Blvd Continue to follow Beach Blvd |
| 3.92 mi. | 10mi 3201ft | Slight right onto FL-212 E/ US-90 E/ Beach Blvd |
| 14.53 mi. | 62ft | Turn right onto Jardin De Mer Pl |
| This segment shows 14.54 mi. (76,782 ft.) of your route. | | |

| Notes | | |
|---|--------|--|
| AT | FOR | NOTES |
| 14.54 mi. | 962ft | Head south on Jardin De Mer Pl |
| 14.72 mi. | 396ft | Turn right to stay on Jardin De Mer Pl |
| 14.8 mi. | 159ft | Turn left onto Park Ave/ Shetter Ave |
| 14.83 mi. | 95ft | Turn right onto S 15th St |
| 14.85 mi. | 4345ft | Head south on S 15th St toward Marshside Dr |
| 15.67 mi. | 2116ft | Continue onto Fairway Ln |
| 16.07 mi. | 136ft | Turn left onto Seabreeze Ave |
| 16.1 mi. | 564ft | Head east on Seabreeze Ave toward Ocean Pond Dr |
| 16.2 mi. | 752ft | Turn right onto America Ave |
| 16.35 mi. | 4129ft | Head south on America Ave toward Eastwind Dr |
| 17.13 mi. | 127ft | Turn left onto Jacksonville Dr |
| 17.15 mi. | 1511ft | Head east on Jacksonville Dr toward Grande Blvd |
| 17.44 mi. | 866ft | Turn right onto S Beach Pkwy |
| 17.6 mi. | 311ft | Turn left onto Marsh Landing Pkwy |
| This segment shows 3.13 mi. (16,529 ft.) of your route. | | |

| Notes | | |
|---|------------|--|
| AT | FOR | NOTES |
| 17.66 mi. | 2148ft | Head east on Marsh Landing Pkwy |
| 18.07 mi. | 89ft | Turn right |
| 18.08 mi. | 2970ft | Head south toward Professional Dr |
| 18.65 mi. | 1258ft | Slight left at Marlin Ave |
| 18.89 mi. | 1mi 4153ft | Head south toward Dolphin Blvd |
| 20.67 mi. | 2023ft | Turn right at Summerfield Dr |
| 21.05 mi. | 2042ft | Slight right at Thousand Oaks Dr |
| 21.44 mi. | 2mi 4292ft | Slight right at Sawgrass Village Dr |
| 24.25 mi. | 304ft | Turn right |
| 24.31 mi. | 1mi 843ft | Turn right at Cornerstone Dr |
| 25.47 mi. | 22ft | Turn left onto Broken Pottery Dr |
| 25.48 mi. | 17mi 104ft | Turn right onto Florida A1A S/ Ponte Vedra Blvd/ State A1A S Continue to follow Florida A1A S/ State A1A S |
| 42.5 mi. | 1mi 2513ft | Turn right onto Florida A1A S/ Francis and Mary Usina Bridge/ State A1A S Continue to follow Florida A1A S/ State A1A S |
| This segment shows 24.99 mi. (131,943 ft.) of your route. | | |

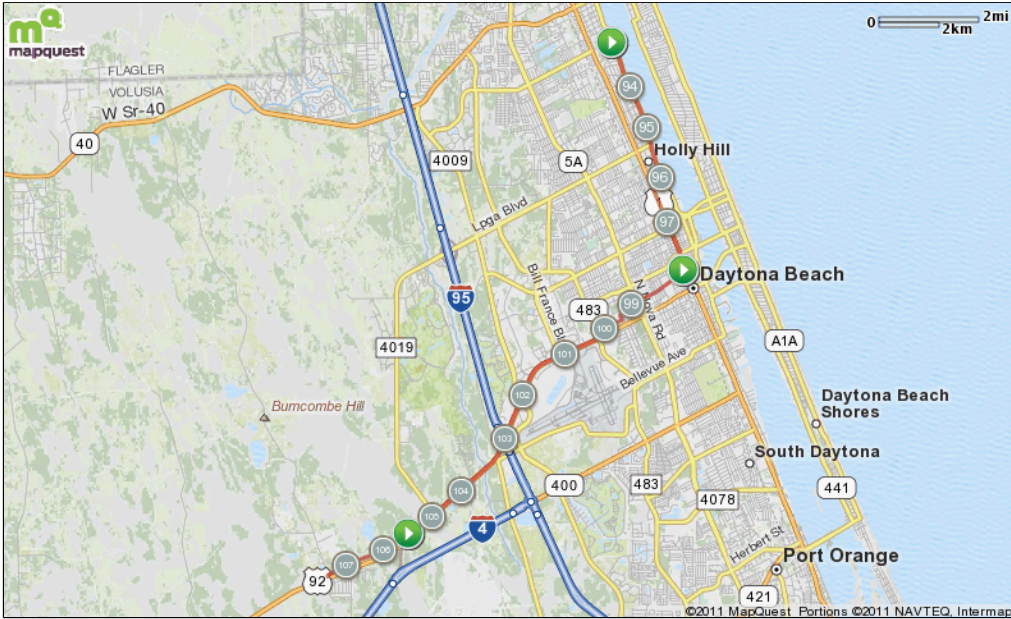


© MapMyFitness, LLC, All Rights Reserved, 2005-2008 | View more maps online at:
 Find this route online at mapmyride.com/routes/view/36030476
 Distance values on this map may differ slightly from values reported on the route engine.

| Notes | | |
|---|------------|---|
| AT | FOR | NOTES |
| 43.97 mi. | 702ft | Head west on May St toward Magnolia Ave |
| 44.1 mi. | 1598ft | Turn left onto Magnolia Ave |
| 44.41 mi. | 566ft | Turn right onto Myrtle Ave |
| 44.51 mi. | 2919ft | Turn left onto San Marco Ave/ State A1A S Continue to follow State A1A S |
| 45.07 mi. | 2369ft | Slight left onto S Castillo Dr/ State A1A N Continue to follow State A1A N |
| 45.52 mi. | 2106ft | Turn left onto Bridge of Lions/ State A1A N Continue to follow State A1A N |
| 45.91 mi. | 928ft | Slight right onto Anastasia Blvd/ State A1A S |
| 46.09 mi. | 17mi 345ft | Head east on Florida A1A S/ Anastasia Blvd/ State A1A S toward Zorayda Ave Continue to follow Florida A1A S/ State A1A S |
| 63.16 mi. | 98ft | Turn left onto Flagler Beach to Marineland Trail |
| This segment shows 20.67 mi. (109,129 ft.) of your route. | | |

| Notes | | |
|---|-------------|---|
| AT | FOR | NOTES |
| 63.17 mi. | 6mi 3018ft | Head south on Flagler Beach to Marineland Trail toward E Collector Rd/ Surfview Dr |
| 69.75 mi. | 2mi 2747ft | Slight right to stay on Flagler Beach to Marineland Trail |
| 72.27 mi. | 10mi 2854ft | Slight right to stay on Flagler Beach to Marineland Trail |
| 82.81 mi. | 296ft | Turn right onto High Bridge Rd |
| This segment shows 19.71 mi. (104,053 ft.) of your route. | | |

| Notes | | |
|--|------------|--|
| AT | FOR | NOTES |
| 82.86 mi. | 823ft | Head west on High Bridge Rd toward John Anderson Dr |
| 83.02 mi. | 8mi 4698ft | Turn left onto John Anderson Dr |
| 91.91 mi. | 1971ft | Turn right onto W Granada Blvd |
| 92.28 mi. | 849ft | Head west on W Granada Blvd toward N Beach St |
| 92.44 mi. | 4792ft | Turn left onto S Beach St |
| 93.35 mi. | 1205ft | Head southeast on S Beach St toward PI Dr |
| This segment shows 10.61 mi. (56,024 ft.) of your route. | | |



© MapMyFitness, LLC, All Rights Reserved, 2005-2008 | View more maps online at:
 Find this route online at mapmyride.com/routes/view/36030476
 Distance values on this map may differ slightly from values reported on the route engine.

| Notes | | |
|---|------------|--|
| AT | FOR | NOTES |
| 93.58 mi. | 3777ft | Slight left to stay on S Beach St |
| 94.29 mi. | 1mi 3565ft | Continue onto Riverside Dr |
| 95.97 mi. | 182ft | Turn right onto 7th St |
| 96 mi. | 530ft | Head southwest on 7th St toward Daytona Ave |
| 96.1 mi. | 378ft | Turn left onto Daytona Ave |
| 96.18 mi. | 289ft | Head southeast on Daytona Ave toward 6th St |
| 96.23 mi. | 160ft | Turn right onto 6th St |
| 96.26 mi. | 538ft | Head southwest on 6th St toward Miriam Ave |
| 96.36 mi. | 549ft | Turn left onto Ridgewood Ave |
| 96.47 mi. | 1312ft | Head southeast on Ridgewood Ave toward 5th St |
| 96.71 mi. | 47ft | Turn right onto 3rd St |
| 96.72 mi. | 1mi 1151ft | Turn left onto Ridgewood Ave |
| 97.94 mi. | 162ft | Turn right onto Dr Mary McLeod Bethune Blvd |
| 97.97 mi. | 1mi 2457ft | Head southwest on Dr Mary McLeod Bethune Blvd toward N Segrave St |
| This segment shows 5.34 mi. (28,182 ft.) of your route. | | |

| Notes | | |
|---|------------|--|
| AT | FOR | NOTES |
| 99.44 mi. | 145ft | Turn left onto Deeley St |
| 99.46 mi. | 247ft | Head southeast on Deeley St toward Raiford Ave |
| 99.51 mi. | 305ft | Turn right onto Raiford Ave |
| 99.57 mi. | 133ft | Turn left onto White St |
| 99.59 mi. | 366ft | Head southeast on White St toward Milligan Ave |
| 99.66 mi. | 651ft | Turn right onto Hilton Ave |
| 99.79 mi. | 1483ft | Head southwest on Hilton Ave toward Highland Ave |
| 100.07 mi. | 382ft | Turn left onto Highland Ave |
| 100.14 mi. | 219ft | Head south on Highland Ave toward W International Speedway Blvd |
| 100.18 mi. | 1mi 372ft | Turn right onto W International Speedway Blvd |
| 101.25 mi. | 4mi 608ft | Head southwest on FL-600 W/ US-92 W/ W International Speedway Blvd toward Industrial Pkwy |
| 105.37 mi. | 1438ft | Turn right onto Old Deland Rd |
| 105.64 mi. | 1mi 4234ft | Head southwest on Old Deland Rd toward Educators Rd |
| This segment shows 7.79 mi. (41,143 ft.) of your route. | | |

| Notes | | |
|--|-----|--------------------------------------|
| AT | FOR | NOTES |
| 107.44 mi. | | Turn left onto Indian Lake Rd |
| | | Stop |
| This segment shows 1.82 mi. (9,605 ft.) of your route. | | |